

# 2022 REDISTRICTING

January 19, 2022



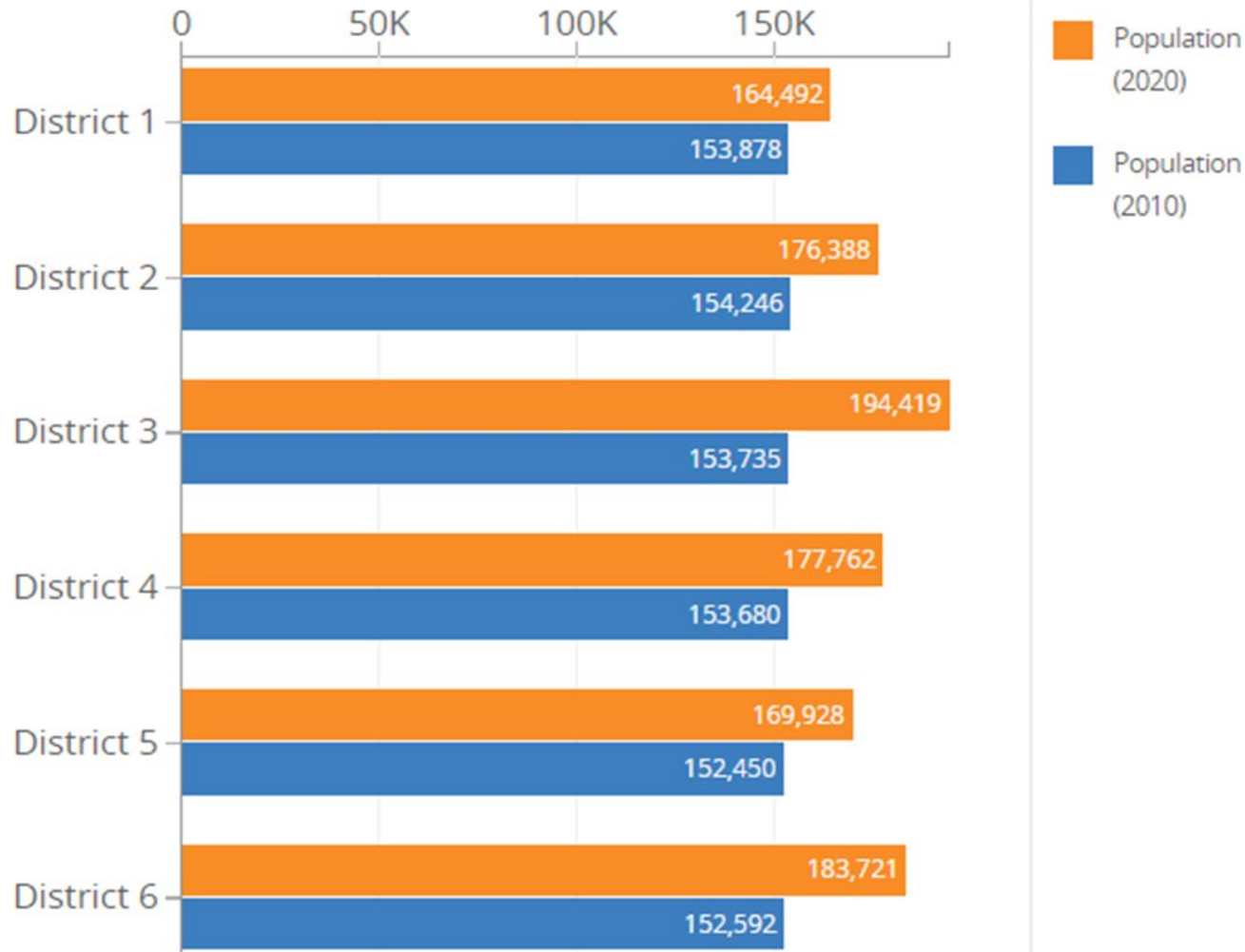
# TODAY'S REQUEST

- Vote to select one of three maps
- Vote to approve resolution recommending selected map to the Fulton County delegation

# Redistricting Needed to Reflect Population Changes from 2020 Census

## Total Population of Commission Districts: 2010, 2020

Source: U.S. Census Bureau, Census of Population and Housing, Redistricting Data (PL94-171), 201...



**2022 District Population Target**  
**177,785 +/- 5%**

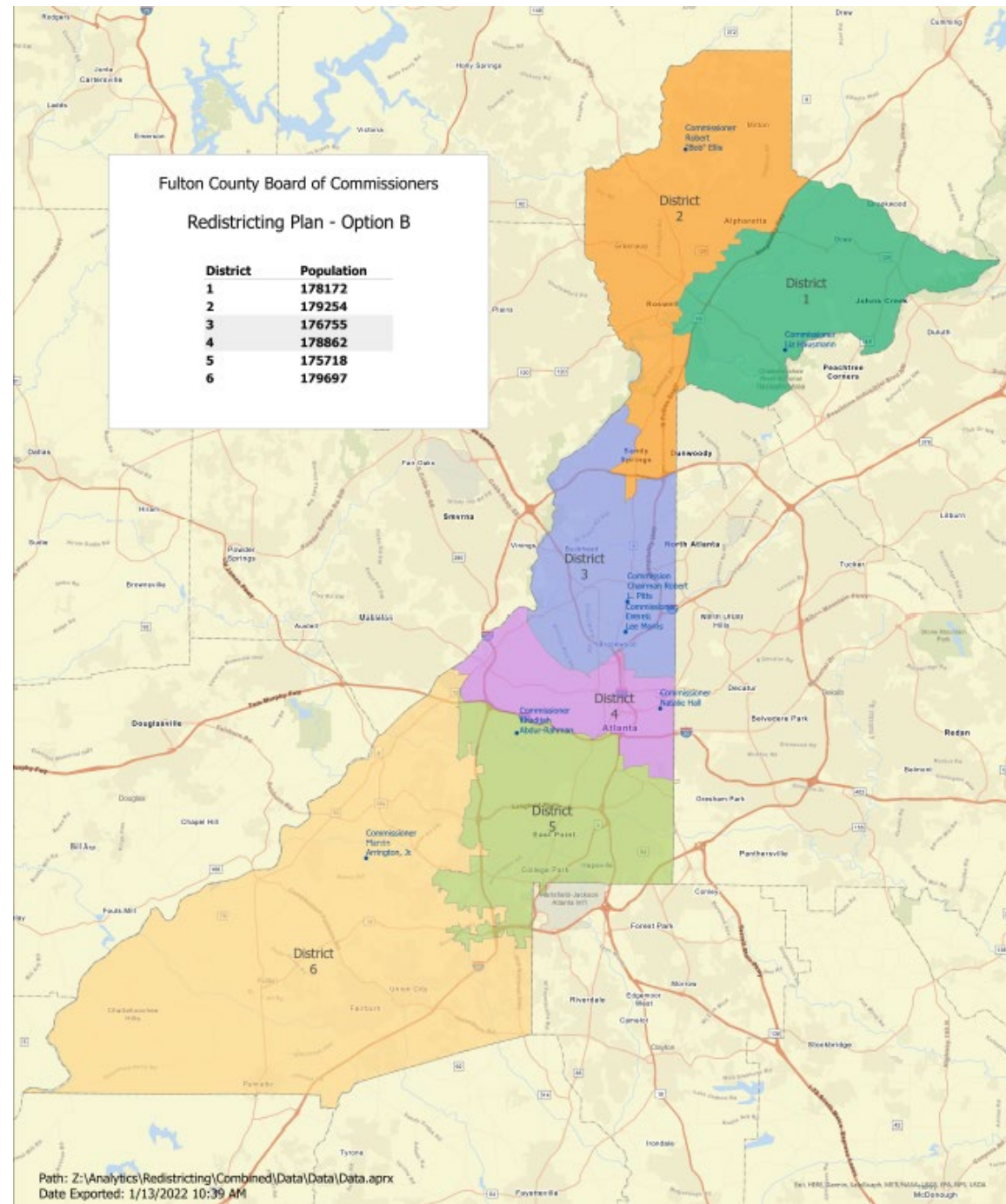
# All three map options presented:

- Maintain current number of Commission districts
- Include one sitting commissioner per district
- Meet population targets



# MAP OPTION B:

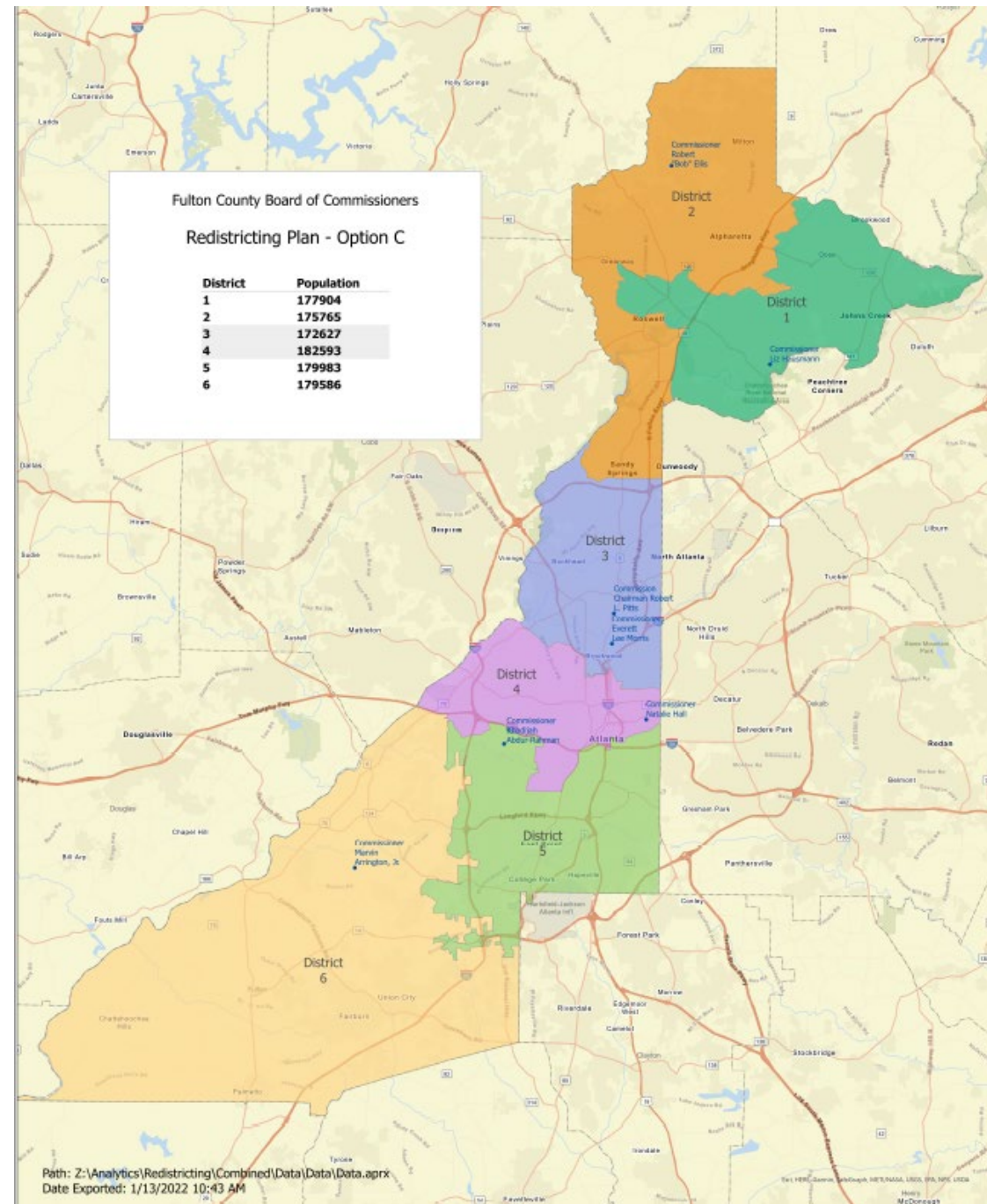
- Maintains current number of Commission districts
- Includes one sitting commissioner per district
- Meets population targets within +/- 5%






# MAP OPTION C:

- Maintains current number of Commission districts
- Includes one sitting commissioner per district
- Meets population targets within +/- 5%





**FULTON  
COUNTY**



# REDISTRICTING NEXT STEPS

---

TODAY:

Public Hearing & Board of Commissioners Select Map to Recommend to Delegation

Selected map provided to legislative delegation chair.

Sponsor submits BOC selected map to OLCR for technical review and certification.

Formal Presentation of Map to Delegation

OLCR Certifies map or informs of edits needed

Certified map sent to Legislative Counsel by Sponsor

Board of Commissioners Formal Adoption of Certified Map Plan

Sponsor Introduces Legislation for Adopted Map in Georgia House of Representative (Hopper)

Passage of Map Legislation

Transmittal of new maps/districts to Fulton Department of Registration & Elections

Secretary of State – New District Lines/Data Deadline

---