

[BLANK SPACE ABOVE THIS LINE IS FOR THE SOLE USE OF THE CLERK OF SUPERIOR COURT]

THIS DOCUMENT MAY BE RECORDED ONLY BY PERSONNEL OF THE FULTON COUNTY LAND DIVISION

Return Recorded Document to:
Fulton County Land Division 141
Pryor Street, S.W. – Suite 8021
Atlanta, Georgia 30303

Project Name: COMCAST ALPHARETTA - MAXWELL ROAD
Tax Parcel Identification No.: 12 258 108930505
Land Disturbance Permit No.: WRN22-031 TRE220895
Zoning/Special Use Permit No.: N/A
(if applicable)

For Fulton County Use Only
Approval Date: _____
Initials: _____

**WATER VAULT EASEMENT
(Corporate Form)**

STATE OF GEORGIA,
COUNTY OF FULTON

This indenture entered into this 18th day of DECEMBER, 20 22, between COMCAST CABLE COMMUNICATIONS, LLC, a corporation duly organized under the laws of the State of DELAWARE, party of the first part (hereinafter referred to as Grantor), and FULTON COUNTY, a Political Subdivision of the State of Georgia, party of the second part.

WITNESSETH, that for and in consideration of \$1.00 cash in hand paid, at and before the sealing and delivery of these presents, the receipt whereof is hereby acknowledged and in consideration of the benefit which will accrue to the undersigned from the installation of a water vault, water meter, and appurtenances on subject property, and in consideration of the benefits which will accrue to the subject property from the installation of a water vault, water meter, and appurtenances on the subject property, said Grantor has granted, bargained, sold and conveyed and by these presents does grant, bargain, sell and convey to the party of the second part and to successors and assigns the right, title, and privilege of an easement on subject property located in land lot(s) 693 of the 1ST District, 2ND Section (if applicable) of Fulton County, Georgia, and more particularly described as follows: To wit:

COMCAST ALPHARETTA - MAXWELL ROAD
Project Name

[See Exhibit "A" attached hereto and made a part hereof]

This right and easement herein granted being to occupy such portion of my property as would be sufficient for the construction, installation, access, maintenance and upgrade of a water vault, water meter and appurtenances according to the location and size of said water vault, water meter and appurtenances


appurtenances as shown on the map on file in the office of the Public Works Department of Fulton County, and which size and location may be modified from time to time including in the future after the date of this document to accommodate said water vault, water meter and appurtenances within the aforesaid boundaries of the above-described easement.

For the same consideration, Grantor(s) hereby convey and relinquish to FULTON COUNTY a right of access over Grantor's remaining lands as necessary for FULTON COUNTY to perform maintenance and repairs on the water vault structure, water meter and appurtenances on both a routine and emergency basis.

Grantor hereby warrants that it has the right to sell and convey this easement and right of access and binds itself, its successors and assigns forever to warrant and defend the right and title to the above described water vault easement unto the said FULTON COUNTY, its successors and assigns against the claims of all persons whomever by virtue of these presents.


Said Grantor hereby waives for itself, its successors and assigns all rights to any further compensation or claim to damages on account of the installation, access, upgrade or maintenance of said water vault, water meter and appurtenances for the use of the property as herein agreed.


IN WITNESS HEREOF said party of the first part has hereunto affixed its hand and seal on the day and year first above written.

Signed, sealed and delivered this 6th
day of December, 20 22
in the presence of


Witness

GRANTOR: COMCAST CABLE
COMMUNICATIONS LLC
CORPORATE NAME

By: 
Print Name: BARRY CORCORAN
Title: VP, CFO



Notary Public

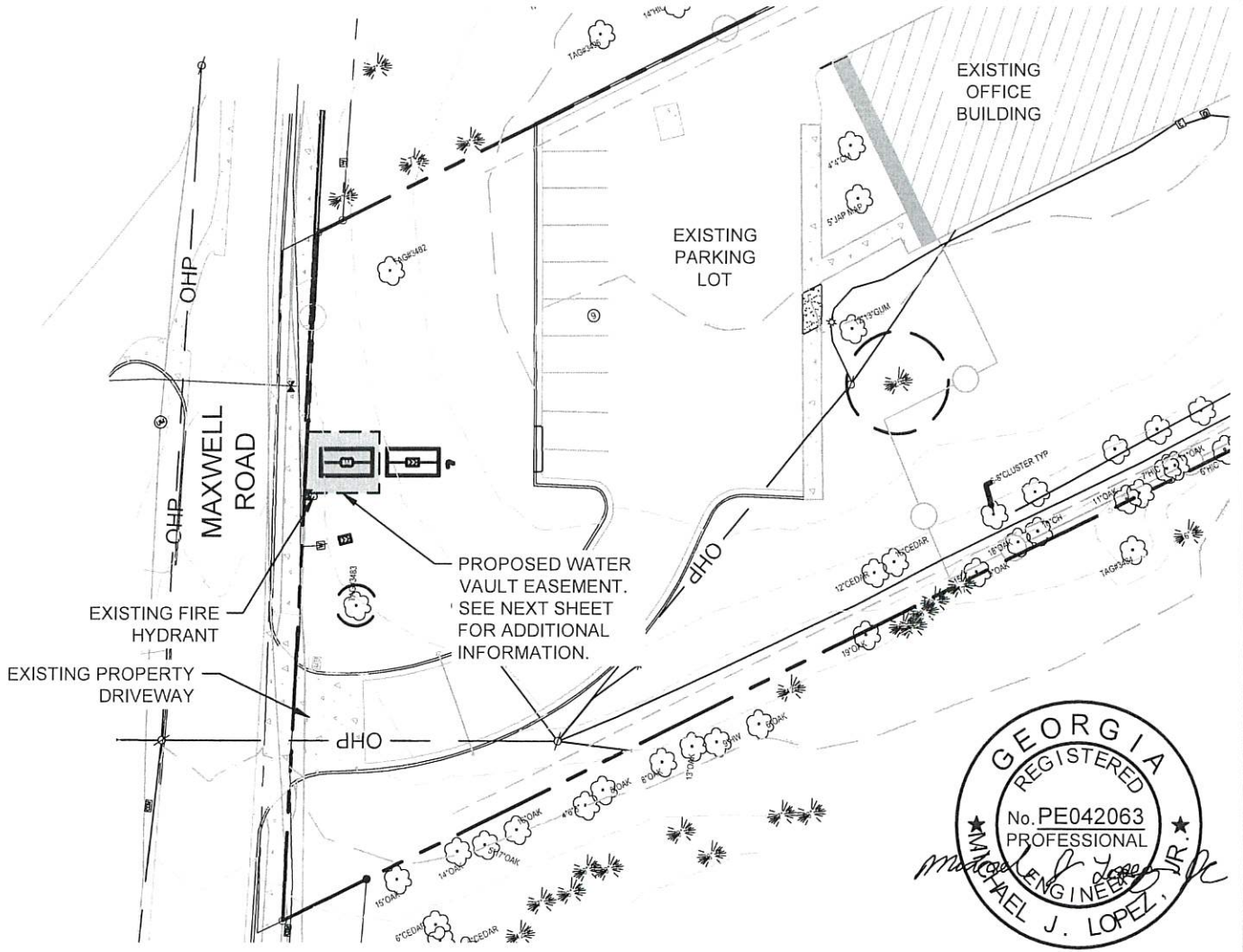
By: _____
Print Name: _____
Title: _____

[NOTARIAL SEAL]




[CORPORATE SEAL]

K:\ATL_Civil\018855007_Comcast Alpharetta\CAD\Exhibits\2022-10-06 Water Plat\2022-10-06 Water Plat.dwg A1 Dec 05, 2022 3:58pm by: Mike Lopez



12/06/2022
 DS
 Ross Williams
 Fulton County Government
 Project #WRN22-031

GEORGIA811.
 Utilitie Protection Center, Inc.
 Know what's below.
 Call before you dig.



Kimley»Horn
 11720 AMBER PARK DRIVE, SUITE 600
 ALPHARETTA, GEORGIA 30009
 PHONE: (770) 619-4280 | www.kimley-horn.com

PROJECT:
COMCAST ALPHARETTA
 324 MAXWELL RD, ALPHARETTA, GA 30009
 LAND LOT 693, 1ST DISTRICT
 PARCEL ID 12 258106930505

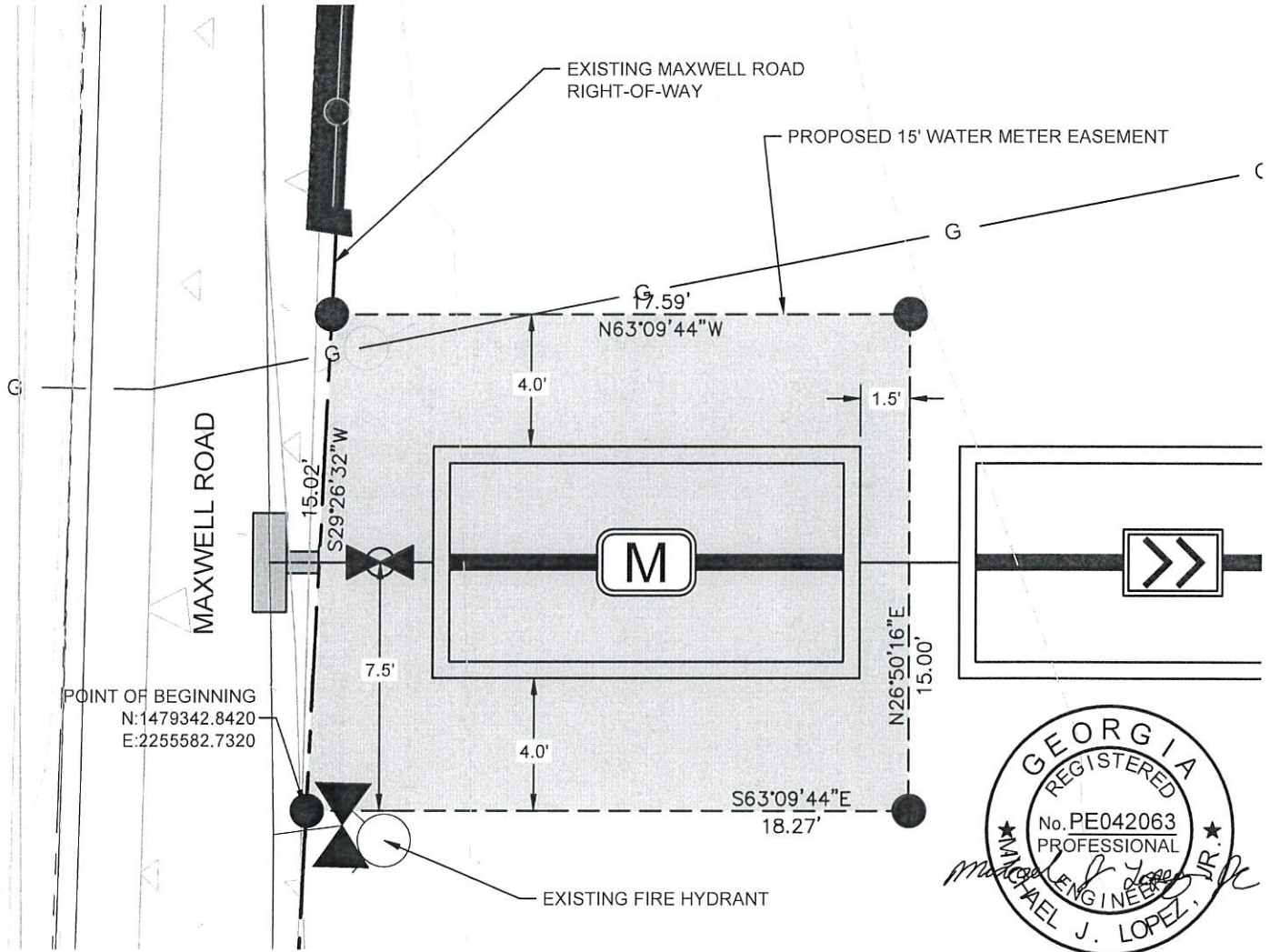
TITLE:
WATER EASEMENT EXHIBIT

CLIENT:
COMCAST CABLE
 2605 CIRCLE 75 PARKWAY SE
 ATLANTA, GA 30339

JOB NO.: 018855007
 SCALE: 1" = 40'
 DATE: 12/05/2022
 SHEET:
EXHIBIT A

THIS DOCUMENT, TOGETHER WITH THE CALCULATIONS AND DATA PRESENTED HEREIN, IS AN INSTRUMENT OF SERVICE. IT IS THE PROPERTY OF KIMLEY-HORN AND SHALL BE USED ONLY FOR THE PROJECT AND SITE SPECIFICALLY IDENTIFIED HEREIN. NO PART OF THIS DOCUMENT IS TO BE REPRODUCED OR TRANSMITTED IN ANY FORM OR BY ANY MEANS, ELECTRONIC OR MECHANICAL, INCLUDING PHOTOCOPYING, RECORDING, OR BY ANY INFORMATION STORAGE AND RETRIEVAL SYSTEM, WITHOUT THE WRITTEN PERMISSION OF KIMLEY-HORN. © 2022 KIMLEY-HORN AND ASSOCIATES, INC. ALL RIGHTS RESERVED.

K:\ATL_Civil\018855007_Comcast Alpharetta\CAD\Exhibits\2022-10-06 Water Plat\2022-10-06 Water Plat.dwg A2 Dec 05, 2022 3:58pm by: Mike.Lopez




12/06/2022

DS
RW Ross Williams

Fulton County Government

Project #WRN22-031



Kimley»Horn

11720 AMBER PARK DRIVE, SUITE 600
ALPHARETTA, GEORGIA 30009
PHONE: (770) 619-4280 | www.kimley-horn.com

PROJECT:
**COMCAST
ALPHARETTA**

324 MAXWELL RD, ALPHARETTA,
GA 30009
LAND LOT 693, 1ST DISTRICT
PARCEL ID 12 258106930505

TITLE:
**WATER EASEMENT
EXHIBIT**

CLIENT:
COMCAST CABLE
2605 CIRCLE 75 PARKWAY SE
ATLANTA, GA 30339

JOB NO.: 018855007

SCALE: 1" = 5'

DATE: 12/05/2022

SHEET:
EXHIBIT A

THIS DOCUMENT, TOGETHER WITH THE CONCEPTS AND DESIGN REPRESENTED HEREIN, IS AN INSTRUMENT OF SERVICE. IT IS PREPARED FOR THE USER'S PRIVATE USE ONLY. IT IS NOT TO BE REPRODUCED OR TRANSMITTED IN ANY FORM OR BY ANY MEANS, ELECTRONIC OR MECHANICAL, WITHOUT THE WRITTEN PERMISSION OF KIMLEY-HORN AND ASSOCIATES, INC. COPYRIGHT 2022 BY KIMLEY-HORN AND ASSOCIATES, INC.


K:\ATL_Civil\1018855007_Comcast Alpharetta\CAD\Exhibits\2022-10-06 Water Plat\2022-10-06 Water Plat.dwg A3 Dec 05, 2022 3:59pm by: Mike.Lopez

LEGAL DESCRIPTION:

COMMENCING AT A POINT OF BEGINNING LOCATED AT NORTHING 1479342.8420 AND EASTING 2255582.7320 ON THE EXISTING MAXWELL ROAD RIGHT OF WAY; THENCE BEARING S63°09'44"E A DISTANCE OF 18.27 FEET; THENCE BEARING N26°50'16"E A DISTANCE OF 15.00 FEET; THENCE BEARING N63°09'44"W A DISTANCE OF 17.59'; THEN BEARING S29°26'32"W A DISTANCE OF 15.02 FEET ALONG THE MAXWELL ROAD RIGHT OF WAY RETURNING TO THE POINT OF BEGINNING.

SAID DESCRIBED PARCEL CONTAINS 268.91 SQUARE FEET (0.0062 ACRES), MORE OR LESS, SUBJECT TO ANY AND ALL EASEMENTS, RESERVATIONS, RESTRICTIONS, AND CONVEYANCES OF RECORD.

12/06/2022

DS
 Ross Williams
Fulton County Government

Project #WRN22-031



Kimley»Horn

11720 AMBER PARK DRIVE, SUITE 600
ALPHARETTA, GEORGIA 30009
PHONE: (770) 619-4280 | www.kimley-horn.com

PROJECT:
**COMCAST
ALPHARETTA**
324 MAXWELL RD, ALPHARETTA,
GA 30009
LAND LOT 693, 1ST DISTRICT
PARCEL ID 12 258106930505

TITLE:
**WATER EASEMENT
EXHIBIT**

CLIENT:
COMCAST CABLE
2605 CIRCLE 75 PARKWAY SE
ATLANTA, GA 30339

JOB NO.: 018855007
SCALE: N.A.
DATE: 12/05/2022
SHEET:
EXHIBIT A

THIS DOCUMENT, TOGETHER WITH THE CONCEPTS AND DESIGN THEREOF, REPRESENTS AN AGREEMENT OF SERVICE PROVIDED TO YOU BY THE ENGINEER. THE ENGINEER'S LIABILITY FOR THIS DOCUMENT, WHICH IS PREPARED, REVIEWED, AND APPROVED BY THE ENGINEER, SHALL BE LIMITED TO THE EXTENT OF THE PROFESSIONAL ENGINEER'S OBLIGATION TO YOU. THE ENGINEER'S LIABILITY SHALL BE LIMITED TO THE EXTENT OF THE PROFESSIONAL ENGINEER'S OBLIGATION TO YOU.