FULTON COUNTY EXECUTIVE AIRPORT
BROWN FIELD
ATLANTA, GEORGIA

AIRPORT MASTER PLAN UPDATE

VICINITY MAP
NOT TO SCALE
N

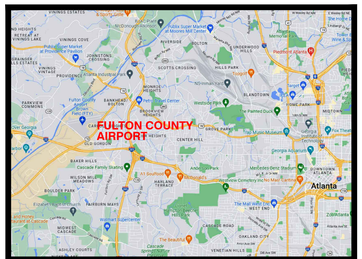

LOCATION MAP
NOT TO SCALE
N

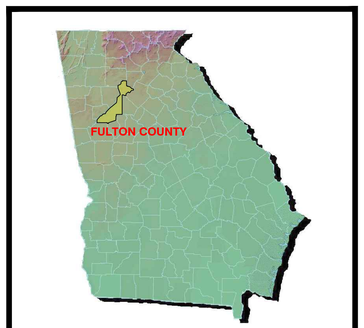

LOCATION MAP
NOT TO SCALE
N

PREPARED FOR:
FULTON COUNTY GEORGIA

FULTON
COUNTY EXECUTIVE AIRPORT

GDOT GRANT NO. AP020-9041-32(121)

JULY 2023

PREPARED BY:

Michael Baker
INTERNATIONAL

INDEX OF SHEETS

DRAWING NO.	DESCRIPTION	REV. DATE
1	TITLE SHEET	JULY 2023
2	AIRPORT DATA SHEET	JULY 2023
3	EXISTING CONDITIONS DRAWING	JULY 2023
4	AIRPORT LAYOUT DRAWING	JULY 2023
5	BASING AREA PLAN - CENTRAL AREA	JULY 2023
6	BASING AREA PLAN - SOUTH QUADRANT	JULY 2023
7	BASING AREA PLAN - NORTH TERMINAL AREA	JULY 2023
8	AIRPORT AIRSPACE DRAWING (1 OF 3)	JULY 2023
9	AIRPORT AIRSPACE DRAWING (2 OF 3)	JULY 2023
10	AIRPORT AIRSPACE DRAWING (3 OF 3)	JULY 2023
11	INNER PORTION OF APPROACH SURFACE DRAWING RUNWAY 8	JULY 2023
12	INNER PORTION OF APPROACH SURFACE DRAWING RUNWAY 26	JULY 2023
13	INNER PORTION OF APPROACH SURFACE DRAWING RUNWAY 14	JULY 2023
14	INNER PORTION OF APPROACH SURFACE DRAWING RUNWAY 32	JULY 2023
15	RUNWAY DEPARTURE SURFACE DRAWING RUNWAY 8-26	JULY 2023
16	AIRPORT LAND USE DRAWING	JULY 2023
17	AIRPORT PROPERTY MAP - EXHIBIT A	JULY 2023
18-22	OBSTRUCTION TABLES - RUNWAY 8-26	JULY 2023
23	OBSTRUCTION TABLES - RUNWAY 14-32	JULY 2023

AIRPORT SPONSOR APPROVAL

THIS AIRPORT DRAWING IS APPROVED BY:

(SIGNATURE) _____ DATE _____

NAME: _____

TITLE: _____

FINAL DRAFT

THE PREPARATION OF THIS DOCUMENT WAS FINANCED IN PART THROUGH A PLANNING GRANT FROM THE FEDERAL AVIATION ADMINISTRATION AS PROVIDED UNDER SECTION 505 OF THE AIRPORT AND AIRWAY IMPROVEMENT ACT OF 1982. THE CONTENTS DO NOT NECESSARILY REFLECT THE OFFICIAL VIEWS OR POLICY OF THE FAA. ACCEPTANCE OF THIS REPORT BY THE FAA DOES NOT IN ANY WAY CONSTITUTE A COMMITMENT ON THE PART OF THE UNITED STATES TO PARTICIPATE IN ANY DEVELOPMENT DEPICTED THEREIN NOR DOES IT INDICATE THAT THE PROPOSED DEVELOPMENT IS ENVIRONMENTALLY ACCEPTABLE IN ACCORDANCE WITH APPROPRIATE PUBLIC LAWS.

REVISIONS

NO.	DESCRIPTION	DATE	BY

O:\FTY - Fulton County Airport\177989 - Airport Master Plan\2021 ALP SET\PLAN SHEETS\01-FTY Title Sheet.dwg Last Modified: Jul 12, 2023 - 7:12am by Robert.Farrar

RUNWAY DATA TABLE

RUNWAY IDENTIFICATION		8			26			14		32	
		EXISTING	FUTURE	ULTIMATE	EXISTING	FUTURE	ULTIMATE	EXISTING	FUTURE	EXISTING	FUTURE
RUNWAY LENGTH		5,797'	6,101'	7,000'	5,797'	6,101'	7,000'	4,158'	CLOSED	4,158'	CLOSED
RUNWAY WIDTH		100'	SAME	SAME	100'	SAME	SAME	100'	CLOSED	100'	CLOSED
RUNWAY DESIGN CODE (RDC)		D-III	SAME	SAME	D-III	SAME	SAME	A-I (S)	CLOSED	A-I (S)	CLOSED
APPROACH REFERENCE CODE (APRC)		D/IV/4000	SAME	SAME	D/IV/5000	SAME	SAME	B/I(S)/VIS	CLOSED	B/I(S)/VIS	CLOSED
DEPARTURE REFERENCE CODE (DPRC)		D/IV	SAME	SAME	D/IV	SAME	SAME	B-I (S)	CLOSED	B-I (S)	CLOSED
PAVEMENT MATERIAL TYPE		ASPHALT	SAME	SAME	ASPHALT	SAME	SAME	ASPHALT	CLOSED	ASPHALT	CLOSED
PAVEMENT STRENGTH	SINGLE WHEEL GEAR (LBS)	105,000	SAME	SAME	105,000	SAME	SAME	30,000	CLOSED	30,000	CLOSED
	DOUBLE WHEEL GEAR (LBS)	121,000	SAME	SAME	121,000	SAME	SAME	N/A	CLOSED	N/A	CLOSED
	DOUBLE TANDEM (LBS)	198,000	SAME	SAME	198,000	SAME	SAME	N/A	CLOSED	N/A	CLOSED
PAVEMENT CLASSIFICATION NUMBER (PCN)		----------	SAME	SAME	----------	SAME	SAME	----------	CLOSED	----------	CLOSED
SURFACE TREATMENT		GROOVED	SAME	SAME	GROOVED	SAME	SAME	NONE	CLOSED	NONE	CLOSED
EFFECTIVE RUNWAY GRADIENT		0.25%	SAME	SAME	-0.25%	SAME	SAME	1.02%	CLOSED	-1.02%	CLOSED
RUNWAY WIND COVERAGE (BI-DIRECTIONAL OPERATIONS)											
ALL WEATHER											
10.5KTS/12MPH		97.32%	SAME	SAME	97.32%	SAME	SAME	97.97%	CLOSED	97.97%	CLOSED
13KTS/15MPH		98.76%	SAME	SAME	98.76%	SAME	SAME	99.02%	CLOSED	99.02%	CLOSED
16KTS/18MPH		99.79%	SAME	SAME	99.79%	SAME	SAME	99.86%	CLOSED	99.86%	CLOSED
VFR											
10.5KTS/12MPH		97.24%	SAME	SAME	97.24%	SAME	SAME	98.13%	CLOSED	98.13%	CLOSED
13KTS/15MPH		98.75%	SAME	SAME	98.75%	SAME	SAME	99.12%	CLOSED	99.12%	CLOSED
16KTS/18MPH		99.82%	SAME	SAME	99.82%	SAME	SAME	99.90%	CLOSED	99.90%	CLOSED
IFR											
10.5KTS/12MPH		98.02%	SAME	SAME	98.02%	SAME	SAME	96.92%	CLOSED	96.92%	CLOSED
13KTS/15MPH		98.89%	SAME	SAME	98.89%	SAME	SAME	98.37%	CLOSED	98.37%	CLOSED
16KTS/18MPH		99.62%	SAME	SAME	99.62%	SAME	SAME	99.65%	CLOSED	99.65%	CLOSED
RUNWAY DIMENSIONS (LENGTH X WIDTH)		5,797' X 100'	6,101' X 100'	7,000' X 100'	5,797' X 100'	6,101' X 100'	7,000' X 100'	4,158' X 100'	CLOSED	4,158' X 100'	CLOSED
DISPLACED THRESHOLD (LENGTH)		N/A	SAME	SAME	N/A	304'	N/A	N/A	CLOSED	200'	CLOSED
DISPLACED THRESHOLD ELEVATION (NAVD 88)		N/A	SAME	SAME	N/A	814.25'	N/A	N/A	CLOSED	838.06'	CLOSED
RUNWAY SAFETY AREA (RSA) DIMENSIONS (LENGTH X WIDTH) PER RUNWAY RDC		7,797' X 500'	8,801' X 500'	9,000' X 500'	7,797' X 500'	8,801' X 500'	9,000' X 500'	4,638' X 120'	CLOSED	4,638' X 120'	CLOSED
RUNWAY SAFETY AREA (RSA) DIMENSIONS (ACTUAL LENGTH X WIDTH)		6,642' X 432'	8,801' X 500'	9,000' X 500'	6,642' X 432'	8,801' X 500'	9,000' X 500'	4,638' X 120'	CLOSED	4,638' X 120'	CLOSED
ENGINEERED MATERIAL ARRESTING SYSTEM (EMAS)		NO	YES	NO	NO	YES	YES	NO	CLOSED	NO	CLOSED
RUNWAY END COORDINATES (NAD83)	LATITUDE	33° 46' 43.29" N	SAME	SAME	33° 46' 53.56" N	33° 46' 54.10" N	33° 46' 55.69" N	33° 46' 49.32" N	CLOSED	33° 46' 18.35" N	CLOSED
	LONGITUDE	84° 31' 48.33" W	SAME	SAME	84° 30' 40.76" W	84° 30' 37.22" W	84° 30' 26.74" W	84° 31' 44.11" W	CLOSED	84° 31' 11.72" W	CLOSED
RUNWAY END ELEVATIONS		799.76'	SAME	SAME	814.25'	815.25'	816.65'	798.64'	CLOSED	840.94'	CLOSED
RUNWAY LIGHTING		HIRL	SAME	SAME	HIRL	SAME	SAME	MIRL	CLOSED	MIRL	CLOSED
RUNWAY PROTECTION ZONE (RPZ) DIMENSIONS	LENGTH	2,500'	SAME	SAME	1,700'	SAME	SAME	1,000'	CLOSED	1,000'	CLOSED
	INNER WIDTH	1,000'	SAME	SAME	500'	SAME	SAME	250'	CLOSED	250'	CLOSED
	OUTER WIDTH	1,750'	SAME	SAME	1,010'	SAME	SAME	450'	CLOSED	450'	CLOSED
RUNWAY MARKINGS		PRECISION	SAME	SAME	PRECISION	SAME	SAME	VISUAL	CLOSED	VISUAL	CLOSED
FAR PART 77 APPROACH SURFACE SLOPE		50:1	SAME	SAME	34:1	SAME	SAME	20:1	CLOSED	20:1	CLOSED
APPROACH TYPE		PIR	SAME	SAME	NP	SAME	SAME	VISUAL (VIS-A)	CLOSED	VISUAL (VIS-A)	CLOSED
VISIBILITY MINIMUMS		1/2 MILE	SAME	SAME	1 MILE	SAME	SAME	1 MILE	CLOSED	1 MILE	CLOSED
TYPE OF AERONAUTICAL SURVEY		VGS	SAME	SAME	VGS	SAME	SAME	NVGS	CLOSED	NVGS	CLOSED
RUNWAY DEPARTURE SURFACE		YES	SAME	SAME	YES	SAME	SAME	YES	CLOSED	YES	CLOSED
RUNWAY OBJECT FREE AREA (ROFA) DIMENSIONS (LENGTH X WIDTH) PER RDC		7,797' X 800'	8,801' X 800'	9,000' X 800'	7,797' X 800'	8,801' X 800'	9,000' X 800'	4,658' X 250'	CLOSED	4,658' X 250'	CLOSED
RUNWAY OBJECT FREE AREA (ROFA) DIMENSIONS (ACTUAL LENGTH X WIDTH)		6,642' X 432'	8,801' X 800'	9,000' X 800'	7,797' X 800'	8,801' X 800'	9,000' X 800'	4,658' X 250'	CLOSED	4,658' X 250'	CLOSED
OBSTACLE FREE ZONE (OFZ) DIMENSIONS (LENGTH X WIDTH) PER RDC		7,797' X 800'	8,801' X 800'	9,000' X 800'	7,797' X 800'	8,801' X 800'	9,000' X 800'	4,658' X 250'	CLOSED	4,658' X 250'	CLOSED
OBSTACLE FREE ZONE (OFZ) DIMENSIONS (ACTUAL LENGTH X WIDTH)		6,642' X 432'	8,801' X 800'	9,000' X 800'	7,797' X 800'	8,801' X 800'	9,000' X 800'	4,658' X 250'	CLOSED	4,658' X 250'	CLOSED
PRECISION OBSTACLE FREE ZONE (POFZ) (FROM THRESHOLD 200' LONG BY 800' WIDE)		YES	SAME	SAME	YES	SAME	SAME	N/A	CLOSED	N/A	CLOSED
RUNWAY DISTANCE TO TAXIWAY HOLDING POSITION MARKING		250' (250' REQ'D)	SAME	SAME	250' (250' REQ'D)	SAME	SAME	105' (125' REQ'D)	CLOSED	105' (125' REQ'D)	CLOSED
RUNWAY DISTANCE TO PARALLEL TAXIWAY		400' (400' REQ'D)	SAME	SAME	400' (400' REQ'D)	SAME	SAME	150' (150' REQ'D)	CLOSED	150' (150' REQ'D)	CLOSED
THRESHOLD SITING SURFACE (TSS)		TYPES 5,6	SAME	SAME	TYPE 5	SAME	SAME	TYPE 3	CLOSED	TYPE 3	CLOSED
TSS PENETRATION	CONTROLLING OBJECT	TREE	NONE	NONE	TREE	NONE	NONE	TREE	CLOSED	TREE	CLOSED
	PENETRATION	54.65	N/A	N/A	49.50	N/A	N/A	7.85	CLOSED	75.41	CLOSED
	DISPOSITION	REMOVE	N/A	N/A	REMOVE	N/A	N/A	REMOVE	CLOSED	REMOVE	CLOSED
VISUAL AND INSTRUMENT NAVAIDS		GLIDESLOPE, MALSR, LOC, GPS	SAME	SAME	GPS/VASI-4 REIL	SAME	SAME	PAPI, REIL	CLOSED	REIL	CLOSED
TOUCHDOWN ZONE ELEVATION (NAVD 88)		807.26	SAME	SAME	814.25'	SAME	816.65	829.24'	CLOSED	840.94'	CLOSED
TAXIWAY DESIGN GROUP (TDG)		TDG-2B	SAME	SAME	TDG-2B	SAME	SAME	TDG-1	CLOSED	TDG-1	CLOSED
TAXIWAY WIDTH		40' - 60' (35' REQ'D)	SAME	SAME	40' - 60' (35' REQ'D)	SAME	SAME	40' (25' REQ'D)	CLOSED	40' (25' REQ'D)	CLOSED
TAXIWAY SAFETY AREA DIMENSIONS (BASED ON ADG-III)		118'	SAME	SAME	118'	SAME	SAME	49'	CLOSED	49'	CLOSED
TAXIWAY OBJECT FREE AREA DIMENSIONS (BASED ON ADG-III)		171'	SAME	SAME	171'	SAME	SAME	89'	CLOSED	89'	CLOSED
TAXIWAY LIGHTING		MITL	SAME	SAME	MITL	SAME	SAME	MITL	CLOSED	MITL	CLOSED
TAXIWAY EDGE SAFETY MARGIN		7.5'	SAME	SAME	7.5'	SAME	SAME	5.0'	CLOSED	5.0'	CLOSED
TAXIWAY SHOULDER WIDTH		15'	SAME	SAME	15'	SAME	SAME	10'	CLOSED	10'	CLOSED

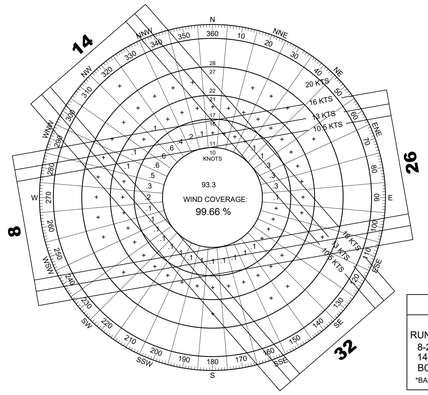

RUNWAY END COVERAGE

RUNWAY	10.5 KTS (12 mph)	13 KTS (15 mph)	16 KTS (18 mph)
8-26	97.32%	98.76%	99.79%
14-32	97.97%	99.02%	99.86%
BOTH	99.66%	99.92%	99.98%

*BASED ON A 60 KTS TAILWIND

ALL-WEATHER WINDROSE

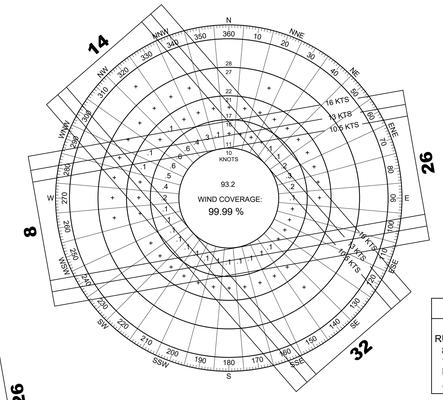

RUNWAY END COVERAGE

RUNWAY	10.5 KTS (12 mph)	13 KTS (15 mph)	16 KTS (18 mph)
8-26	97.24%	98.75%	99.82%
14-32	98.13%	99.12%	99.90%
BOTH	99.69%	99.94%	99.99%

*BASED ON A 60 KTS TAILWIND

VFR WINDROSE

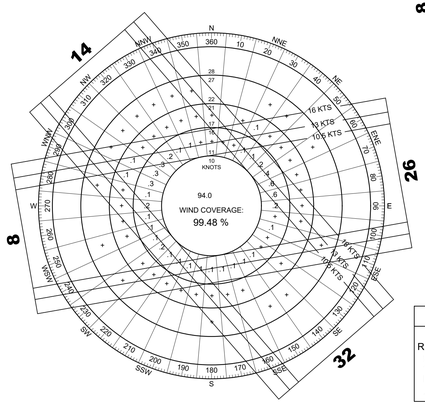

RUNWAY END COVERAGE

RUNWAY	10.5 KTS (12 mph)	13 KTS (15 mph)	16 KTS (18 mph)
8-26	98.02%	98.89%	99.62%
14-32	96.92%	98.37%	99.65%
BOTH	99.48%	99.77%	99.92%

*BASED ON A 60 KTS TAILWIND

IFR WINDROSE

SOURCE: FAA, NOAA INTEGRATED SURFACE DATABASE (ISD)
SURFACE OBSERVATION DATA OBTAINED FOR WEATHER STATION: FULTON CO-BROWN FLD ARPT
STATION NO.: 722195
RECORD PERIOD: 2011-2020
SURFACE OBSERVATION DATA COMPILED BY MICHAEL BAKER INTERNATIONAL, APRIL 2020

MODIFICATIONS TO STANDARDS

DESCRIPTION
NO CURRENT MODIFICATIONS TO STANDARDS

DECLARED DISTANCES TABLE

	8			26			14		32	
	EXISTING	FUTURE	ULTIMATE	EXISTING	FUTURE	ULTIMATE	EXISTING	ULTIMATE	EXISTING	ULTIMATE
TAKE OFF RUN AVAILABLE (TORA)	5,797'	6,101'	7,000'	5,797'	6,101'	7,000'	4,158'	CLOSED	4,158'	CLOSED
TAKE OFF DISTANCE AVAILABLE (TODA)	5,797'	6,101'	7,000'	5,797'	6,101'	7,000'	4,158'	CLOSED	4,158'	CLOSED
ACCELERATE STOP DISTANCE AVAILABLE (ASDA)	5,349'	6,101'	7,000'	5,090'	5,797'	7,000'	4,158'	CLOSED	4,158'	CLOSED
LANDING DISTANCE AVAILABLE (LDA)	5,349'	6,101'	7,000'	5,090'	5,797'	7,000'	4,158'	CLOSED	3,957'	CLOSED

AIRPORT DATA TABLE

CITY: ATLANTA COUNTY: FULTON STATE: GEORGIA

DESCRIPTION		EXISTING	FUTURE	ULTIMATE
AIRPORT REFERENCE CODE		D-III	SAME	SAME
MEAN MAXIMUM TEMPERATURE (AUGUST)		89° F	SAME	SAME
AIRPORT ELEVATION		841.1	SAME	SAME
AIRPORT & TERMINAL NAVAIDS		BEACON, VASI-4 REILS, VOR/DME, GPS	SAME	SAME
AIRPORT REFERENCE POINT (NAD 83)	LAT.	N 33° 46' 44.85"	N 33° 46' 48.70"	N 33° 46' 49.49"
	LONG.	W 84° 31' 16.86"	W 84° 31' 12.77"	W 84° 31' 07.53"
MISCELLANEOUS FACILITIES		LIGHTED WINDSOCK AND SEG. CIRCLE ASOS, ATCT,BEACON	SAME	SAME
CRITICAL AIRCRAFT		GULFSTREAM 550/650 (RUNWAY 8-26) CESSNA 182 (RUNWAY 14-32)	GULFSTREAM 550/650 (RUNWAY 8-26) NONE (CLOSED) (RUNWAY 14-32)	GULFSTREAM 550/650
AIRPORT MAGNETIC VARIATION (2021) (NOAA)		5° 15' W	ANN. CHANGE 0°4' W	SAME
NPIAS SERVICE LEVEL		NATIONAL/ RELIEVER	SAME	SAME
STATE EQUIVALENT SERVICE ROLE		LEVEL III	SAME	SAME

AIRPORT SURVEY MONUMENTS

POINT ID	DESCRIPTION	LATITUDE	LONGITUDE	ELEVATION
AA2795	PACS : FAA FTY ARP 2	N 33° 46' 44.85"	W 84° 31' 16.86"	806.20'
AA2796	SACS : FAA FTY STA C AP	N 33° 46' 55.02"	W 84° 30' 41.08"	812.30'
AA2797	SACS: FAA FTY STA D AP	N 33° 46' 44.75"	W 84° 31' 48.66"	797.20'

FULTON COUNTY EXECUTIVE AIRPORT
ATLANTA, GEORGIA

Michael Baker INTERNATIONAL

DESIGNER: Robert D. Farrar	CHECKED BY: Jim Duguay
TECHNICIAN: Folashade Shelton	PROJECT NUMBER: 177989

NOTES

1. COORDINATES SHOWN ARE IN NAD83.
2. ELEVATIONS SHOWN ARE IN NAVD 88 AND ARE ABOVE MEAN SEA LEVEL (AMSL).
3. BOTH RUNWAY 8-26 AND RUNWAY 14-32 MEET RUNWAY LINE OF SIGHT REQUIREMENTS.

REVISIONS

NO.	DESCRIPTION	DATE	BY

FINAL DRAFT

PROJECT NAME: AIRPORT MASTER PLAN UPDATE

DRAWING NAME: AIRPORT DATA SHEET

GDOT GRANT NO: AP020-9041-32(121)

DIVISION: PLANNING

DATE: JULY 2023

DRAWING NUMBER: 2

O:\FTY - Fulton County Airport\177989 - Airport Master Plan\2021 ALP SET\PLAN SHEETS\02-FTY Airport Data Sheet.dwg Modified: Jul 14, 2023 - 12:11pm Plotted: Jul 14, 2023 - 12:11pm Robert Farrar

EXISTING BUILDING LEGEND

NO.	DESCRIPTION	TOP ELEV.	OBST. LIGHTING
A-1	TERMINAL BUILDING	889.76	RED LIGHT
A-2	ADMINISTRATION BUILDING	874.66	NONE
A-3	ACE FLIGHT SCHOOL	862.61	RED LIGHT
8-1	HILL AIRCRAFT (FBO)	839.36	RED LIGHT
8-2	HILL AIRCRAFT (FBO)	833.87	RED LIGHT
8-3	HILL AIRCRAFT (FBO)	831.49	NONE
8-4	HILL AIRCRAFT (FBO)	853.07	NONE
8-5	HILL AIRCRAFT (FBO)	853.07	RED LIGHT
8-6	HILL AIRCRAFT (FBO)	853.07	RED LIGHT
8-7	HILL AIRCRAFT (FBO)	853.38	RED LIGHT
8-8	KOCH	846.06	RED LIGHT
8-9	ENTERPRISE AVIATION	859.86	RED LIGHT
8-10	COCA-COLA	859.80	RED LIGHT
8-11	NORFOLK-SOUTHERN HANGAR	849.00	RED LIGHT
14-1	GEORGIA AVIATION AUTHORITY	831.28	NONE
14-1A	COX MEDIA	842.79	RED LIGHT
14-2	HILL AIRCRAFT (FBO)	851.63	RED LIGHT
14-3	HOLDER CONSTRUCTION	845.00	NONE
14-4	U.S. MARSHAL SERVICE	859.95	RED LIGHT
14-5	ARTHUR BLANK	863.99	RED LIGHT
14-6	HOME DEPOT	861.55	RED LIGHT
14-7	NATIONAL GUARD	861.39	RED LIGHT
32-1	SIGNATURE FLIGHT SUPPORT (FBO)	882.66	RED LIGHT
32-2	SIGNATURE FLIGHT SUPPORT (FBO)	882.66	RED LIGHT
32-2B	SIGNATURE FLIGHT SUPPORT (FBO)	876.71	RED LIGHT
32-3	SIGNATURE FLIGHT SUPPORT (FBO)	876.71	RED LIGHT
32-4	SIGNATURE FLIGHT SUPPORT (FBO)	852.79	RED LIGHT
32-5	SIGNATURE FLIGHT SUPPORT (FBO)	848.65	RED LIGHT
32-6	SIGNATURE FLIGHT SUPPORT (FBO)	849.95	NONE
32-10	SIGNATURE FLIGHT SUPPORT (FBO)	845.75	NONE
32-11	SIGNATURE FLIGHT SUPPORT (FBO)	834.39	NONE
3217	AIR TRAFFIC CONTROL TOWER	996.13	RED LIGHT

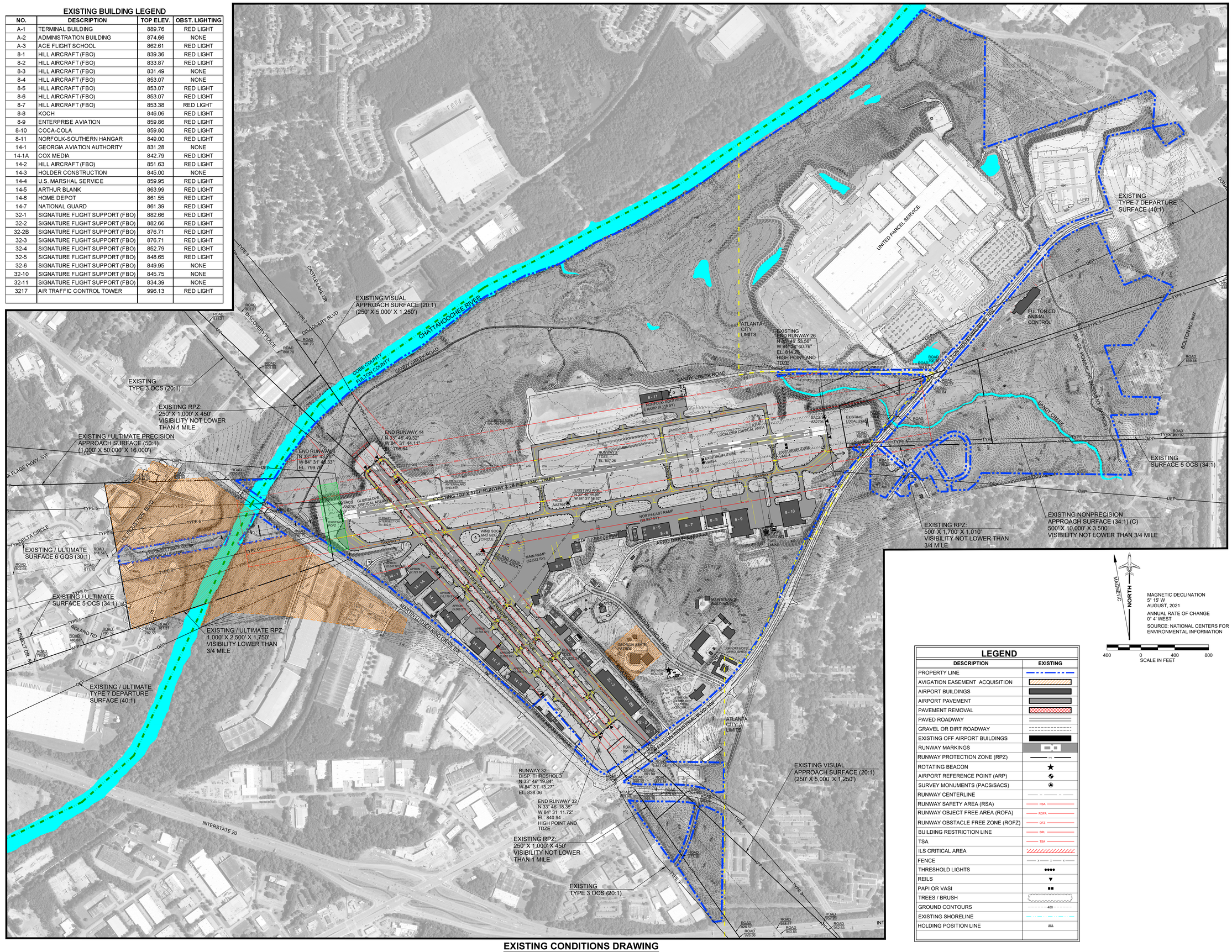

EXISTING CONDITIONS DRAWING

SCALE: 1" = 400'

LEGEND

DESCRIPTION	EXISTING
PROPERTY LINE	
AVIGATION EASEMENT ACQUISITION	
AIRPORT BUILDINGS	
AIRPORT PAVEMENT	
PAVEMENT REMOVAL	
PAVED ROADWAY	
GRAVEL OR DIRT ROADWAY	
EXISTING OFF AIRPORT BUILDINGS	
RUNWAY MARKINGS	
RUNWAY PROTECTION ZONE (RPZ)	RPZ
ROTATING BEACON	
AIRPORT REFERENCE POINT (ARP)	
SURVEY MONUMENTS (PACS/SACS)	
RUNWAY CENTERLINE	
RUNWAY SAFETY AREA (RSA)	RSA
RUNWAY OBJECT FREE AREA (ROFA)	ROFA
RUNWAY OBSTACLE FREE ZONE (ROFZ)	OFZ
BUILDING RESTRICTION LINE	BRL
TSA	TSA
ILS CRITICAL AREA	
FENCE	X X X
THRESHOLD LIGHTS	
REILS	
PAPI OR VASI	
TREES / BRUSH	
GROUND CONTOURS	480
EXISTING SHORELINE	
HOLDING POSITION LINE	

MAGNETIC NORTH

MAGNETIC DECLINATION
5° 15' W
AUGUST, 2021

ANNUAL RATE OF CHANGE
0° 4' WEST

SOURCE: NATIONAL CENTERS FOR ENVIRONMENTAL INFORMATION

400 0 400 800
SCALE IN FEET

FULTON COUNTY EXECUTIVE AIRPORT
ATLANTA, GEORGIA

Michael Baker INTERNATIONAL

DESIGNER: Robert D. Farrar	CHECKED BY: Jim Duguay
TECHNICIAN: Folashade Shelton	PROJECT NUMBER: 177989

NOTES

1. EXISTING AND ULTIMATE HOLDLINE MARKINGS FOR RUNWAY / TAXIWAY INTERSECTIONS ARE 250' FOR RUNWAY 8-26 AND 125' FOR RUNWAY 14-32 FROM RUNWAY CENTERLINE AND PERPENDICULAR TO TAXIWAY CENTERLINE.
2. COORDINATES SHOWN ARE IN NAD83/NAVD88.
3. ELEVATIONS SHOWN ARE IN NAVD88 AND ARE ABOVE MEAN SEA LEVEL (AMSL).
4. THERE ARE OFZ OBJECT PENETRATIONS.
5. THERE ARE THRESHOLD SITING SURFACE OBJECT PENETRATIONS.
6. BUILDING RESTRICTION LINES (BRL) ARE BASED ON THE FOLLOWING: BRL LINES ARE PARALLEL TO RUNWAYS AND ARE BASED UPON PART 77 TRANSITIONAL SURFACE FOR A 25' BUILDING AND IS A GENERAL GUIDELINE. ALL PROPOSED BUILDINGS MUST SUBMIT FAA FORM 7460-1.
7. BASE MAPPING WAS DEVELOPED BY WOOLPERT, INC. FROM FIELD SURVEYS DELIVERED IN SEPTEMBER, 2020.
8. FAA CLEARANCE REQUIREMENTS NOTE: SECTION 77.23 OF FEDERAL AVIATION REGULATIONS (FAR) PART 77 SPECIFIES CLEARANCE REQUIREMENTS FOR ROADS, RAILROADS, AND WATERWAYS AS FOLLOWS. ACTUAL ELEVATIONS ARE SHOWN ON THE PLAN:

1. SEVENTEEN FEET FOR AN INTERSTATE HIGHWAY THAT IS PART OF THE NATIONAL SYSTEM OF MILITARY AND INTERSTATE HIGHWAYS WHERE OVERCROSSINGS ARE DESIGNED FOR A MINIMUM OF 17 FEET VERTICAL DISTANCE.

A. FIFTEEN FEET FOR ANY OTHER PUBLIC ROADWAY.

B. TEN FEET OR THE HEIGHT OF THE HIGHEST MOBILE OBJECT THAT WOULD NORMALLY TRAVERSE THE ROAD, WHICHEVER IS GREATER, FOR A PRIVATE ROAD.

C. TWENTY-THREE FEET FOR A RAILROAD, AND

D. FOR A WATERWAY OR ANY OTHER TRAVERSE WAY NOT PREVIOUSLY MENTIONED, AN AMOUNT EQUAL TO THE HEIGHT OF THE HIGHEST MOBILE OBJECT THAT WOULD NORMALLY TRAVERSE IT.

CONDITIONALLY APPROVED
FAA STATE BLOCK GRANT PROGRAM
APPROVAL SUBJECT TO COMMENTS IN APPROVAL LETTER

APPROVING OFFICIAL DATE

INTERMODAL PROGRAMS - AVIATION
GEORGIA DEPARTMENT OF TRANSPORTATION

REVISIONS

NO.	DESCRIPTION	DATE	BY

FINAL DRAFT

PROJECT NAME:
AIRPORT MASTER PLAN UPDATE

DRAWING NAME:
EXISTING CONDITIONS DRAWING

GDOT GRANT NO: AP020-9041-32(121)

DIVISION: PLANNING

DATE: JULY 2023

DRAWING NUMBER: 3

O:\FTY - Fulton County Airport\177989 - Airport Master Plan\2021 ALP - SET\PLAN SHEETS\03-FTY Existing Conditions Drawing.dwg Modified: Jul 12, 2023 - 12:07pm Plotted: Jul 14, 2023 - 12:20pm Robert Farrar

EXISTING BUILDING LEGEND

NO.	DESCRIPTION	TOP ELEV.	OBST. LIGHTING
A-1	TERMINAL BUILDING	889.76	RED LIGHT
A-2	ADMINISTRATION BUILDING	874.66	NONE
A-3	ACE FLIGHT SCHOOL	862.61	RED LIGHT
8-1	HILL AIRCRAFT (FBO)	839.36	RED LIGHT
8-2	HILL AIRCRAFT (FBO)	833.87	RED LIGHT
8-3	HILL AIRCRAFT (FBO)	831.49	NONE
8-4	HILL AIRCRAFT (FBO)	853.07	NONE
8-5	HILL AIRCRAFT (FBO)	853.07	RED LIGHT
8-6	HILL AIRCRAFT (FBO)	853.07	RED LIGHT
8-7	HILL AIRCRAFT (FBO)	853.38	RED LIGHT
8-8	KOCH	846.06	RED LIGHT
8-9	ENTERPRISE AVIATION	859.86	RED LIGHT
8-10	COCA-COLA	859.80	RED LIGHT
8-11	NORFOLK-SOUTHERN HANGAR	849.00	RED LIGHT
14-1	GEORGIA AVIATION AUTHORITY	831.28	NONE
14-1A	COX MEDIA	842.79	RED LIGHT
14-2	HILL AIRCRAFT (FBO)	851.63	RED LIGHT
14-3	HOLDER CONSTRUCTION	845.00	NONE
14-4	U.S. MARSHAL SERVICE	859.95	RED LIGHT
14-5	ARTHUR BLANK	863.99	RED LIGHT
14-6	HOME DEPOT	861.55	RED LIGHT
14-7	NATIONAL GUARD	861.39	RED LIGHT
32-1	SIGNATURE FLIGHT SUPPORT (FBO)	882.66	RED LIGHT
32-2	SIGNATURE FLIGHT SUPPORT (FBO)	882.66	RED LIGHT
32-2B	SIGNATURE FLIGHT SUPPORT (FBO)	876.71	RED LIGHT
32-3	SIGNATURE FLIGHT SUPPORT (FBO)	876.71	RED LIGHT
32-4	SIGNATURE FLIGHT SUPPORT (FBO)	852.79	RED LIGHT
32-5	SIGNATURE FLIGHT SUPPORT (FBO)	848.65	RED LIGHT
32-6	SIGNATURE FLIGHT SUPPORT (FBO)	849.95	NONE
32-10	SIGNATURE FLIGHT SUPPORT (FBO)	845.75	NONE
32-11	SIGNATURE FLIGHT SUPPORT (FBO)	834.39	NONE
3217	AIR TRAFFIC CONTROL TOWER	996.13	RED LIGHT

FUTURE BUILDING LEGEND

NO.	DESCRIPTION	TOP ELEV.	OBST. LIGHTING
1	CORPORATE HANGAR	868.00	T.B.D.
2	CORPORATE HANGAR	870.00	T.B.D.
3	CORPORATE HANGAR	844.00	T.B.D.
4	CORPORATE HANGAR	848.00	T.B.D.
5	CORPORATE HANGAR	882.00	T.B.D.
6	CORPORATE HANGAR	884.00	T.B.D.
7	CORPORATE HANGAR	842.00	T.B.D.
8	CORPORATE HANGAR	842.00	T.B.D.
9	CORPORATE HANGAR	844.00	T.B.D.
10	CORPORATE HANGAR	844.00	T.B.D.
11	CORPORATE HANGAR	844.00	T.B.D.
12	U.S. CUSTOMS FACILITY	824.00	T.B.D.
13	CORPORATE HANGAR	806.00	T.B.D.

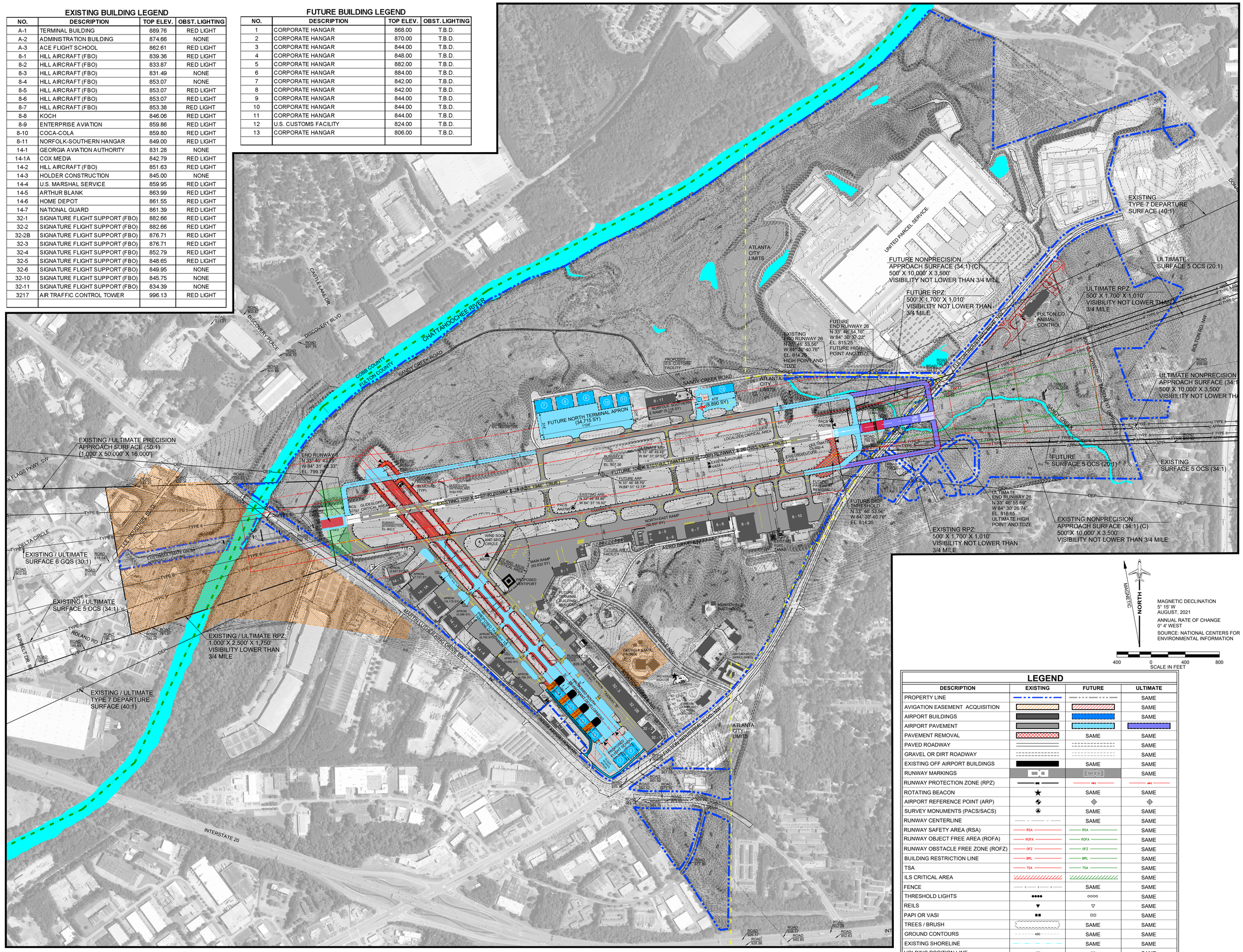

AIRPORT LAYOUT DRAWING

SCALE: 1" = 400'

MAGNETIC NORTH

MAGNETIC DECLINATION
5° 15' W
AUGUST, 2021

ANNUAL RATE OF CHANGE
0° 4' WEST

SOURCE: NATIONAL CENTERS FOR ENVIRONMENTAL INFORMATION

400 0 400 800
SCALE IN FEET

LEGEND

DESCRIPTION	EXISTING	FUTURE	ULTIMATE
PROPERTY LINE			SAME
AVIGATION EASEMENT ACQUISITION			SAME
AIRPORT BUILDINGS			SAME
AIRPORT PAVEMENT			
PAVEMENT REMOVAL		SAME	SAME
PAVED ROADWAY			SAME
GRAVEL OR DIRT ROADWAY			SAME
EXISTING OFF AIRPORT BUILDINGS		SAME	SAME
RUNWAY MARKINGS			SAME
RUNWAY PROTECTION ZONE (RPZ)			
ROTATING BEACON		SAME	SAME
AIRPORT REFERENCE POINT (ARP)			
SURVEY MONUMENTS (PACS/SACS)		SAME	SAME
RUNWAY CENTERLINE		SAME	SAME
RUNWAY SAFETY AREA (RSA)	RSA	RSA	SAME
RUNWAY OBJECT FREE AREA (ROFA)	ROFA	ROFA	SAME
RUNWAY OBSTACLE FREE ZONE (ROFZ)	OFZ	OFZ	SAME
BUILDING RESTRICTION LINE	BRL	BRL	SAME
TSA	TSA	TSA	SAME
ILS CRITICAL AREA			SAME
FENCE		SAME	SAME
THRESHOLD LIGHTS			SAME
REILS			SAME
PAPI OR VASI			SAME
TREES / BRUSH		SAME	SAME
GROUND CONTOURS	480	SAME	SAME
EXISTING SHORELINE		SAME	SAME
HOLDING POSITION LINE			SAME

FULTON COUNTY EXECUTIVE AIRPORT
ATLANTA, GEORGIA

Michael Baker INTERNATIONAL

DESIGNER: Robert D. Farrar	CHECKED BY: Jim Duguay
TECHNICIAN: Folashade Shelton	PROJECT NUMBER: 177989

NOTES

1. EXISTING AND ULTIMATE HOLDLINE MARKINGS FOR RUNWAY / TAXIWAY INTERSECTIONS ARE 250' FOR RUNWAY 8-26 AND 125' FOR RUNWAY 14-32 FROM RUNWAY CENTERLINE AND PERPENDICULAR TO TAXIWAY CENTERLINE.
2. COORDINATES SHOWN ARE IN NAD83/NAVD88.
3. ELEVATIONS SHOWN ARE IN NAVD88 AND ARE ABOVE MEAN SEA LEVEL (AMSL).
4. THERE ARE OFZ OBJECT PENETRATIONS.
5. THERE ARE THRESHOLD SITING SURFACE OBJECT PENETRATIONS.
6. BUILDING RESTRICTION LINES (BRL) ARE BASED ON THE FOLLOWING: BRL LINES ARE PARALLEL TO RUNWAYS AND ARE BASED UPON PART 77 TRANSITIONAL SURFACE FOR A 25' BUILDING AND IS A GENERAL GUIDELINE. ALL PROPOSED BUILDINGS MUST SUBMIT FAA FORM 7460-1.
7. BASE MAPPING WAS DEVELOPED BY WOOLPERT, INC. FROM FIELD SURVEYS DELIVERED IN SEPTEMBER, 2020.
8. FAA CLEARANCE REQUIREMENTS NOTE: SECTION 77.23 OF FEDERAL AVIATION REGULATIONS (FAR) PART 77 SPECIFIES CLEARANCE REQUIREMENTS FOR ROADS, RAILROADS, AND WATERWAYS AS FOLLOWS. ACTUAL ELEVATIONS ARE SHOWN ON THE PLAN:

1. SEVENTEEN FEET FOR AN INTERSTATE HIGHWAY THAT IS PART OF THE NATIONAL SYSTEM OF MILITARY AND INTERSTATE HIGHWAYS WHERE OVERCROSSINGS ARE DESIGNED FOR A MINIMUM OF 17 FEET VERTICAL DISTANCE.

A. FIFTEEN FEET FOR ANY OTHER PUBLIC ROADWAY.

B. TEN FEET OR THE HEIGHT OF THE HIGHEST MOBILE OBJECT THAT WOULD NORMALLY TRAVERSE THE ROAD, WHICHEVER IS GREATER, FOR A PRIVATE ROAD.

C. TWENTY-THREE FEET FOR A RAILROAD, AND

D. FOR A WATERWAY OR ANY OTHER TRAVERSE WAY NOT PREVIOUSLY MENTIONED, AN AMOUNT EQUAL TO THE HEIGHT OF THE HIGHEST MOBILE OBJECT THAT WOULD NORMALLY TRAVERSE IT.

CONDITIONALLY APPROVED
FAA STATE BLOCK GRANT PROGRAM
APPROVAL SUBJECT TO COMMENTS IN APPROVAL LETTER

APPROVING OFFICIAL DATE

INTERMODAL PROGRAMS - AVIATION
GEORGIA DEPARTMENT OF TRANSPORTATION

REVISIONS

NO.	DESCRIPTION	DATE	BY

FINAL DRAFT

PROJECT NAME:
AIRPORT MASTER PLAN UPDATE

DRAWING NAME:
AIRPORT LAYOUT DRAWING

GDOT GRANT NO: AP020-9041-32(121)

DIVISION: PLANNING

DATE: JULY 2023

DRAWING NUMBER: 4

O:\FTY - Fulton County Airport\177989 - Airport Master Plan\2021 ALP SET\PLAN SHEETS\04-FTY Airport Layout Drawing.dwg Modified: Jul 12, 2023 - 12:51pm Robert Farrar

EXISTING BUILDING LEGEND

NO.	DESCRIPTION	TOP ELEV.	OBST. LIGHTING
A-1	TERMINAL BUILDING	889.76	RED LIGHT
A-2	ADMINISTRATION BUILDING	874.66	NONE
A-3	ACE FLIGHT SCHOOL	862.61	RED LIGHT
8-1	HILL AIRCRAFT (FBO)	839.36	RED LIGHT
8-2	HILL AIRCRAFT (FBO)	833.87	RED LIGHT
8-3	HILL AIRCRAFT (FBO)	831.49	NONE
8-4	HILL AIRCRAFT (FBO)	853.07	NONE
8-5	HILL AIRCRAFT (FBO)	853.07	RED LIGHT
8-6	HILL AIRCRAFT (FBO)	853.07	RED LIGHT
8-7	HILL AIRCRAFT (FBO)	853.38	RED LIGHT
8-8	KOCH	846.06	RED LIGHT
8-9	ENTERPRISE AVIATION	859.86	RED LIGHT
8-10	COCA-COLA	859.80	RED LIGHT
8-11	NORFOLK-SOUTHERN HANGAR	849.00	RED LIGHT
14-1	GEORGIA AVIATION AUTHORITY	831.28	NONE
14-1A	COX MEDIA	842.79	RED LIGHT
14-2	HILL AIRCRAFT (FBO)	851.63	RED LIGHT
14-3	HOLDER CONSTRUCTION	845.00	NONE
14-4	U.S. MARSHAL SERVICE	859.95	RED LIGHT
14-5	ARTHUR BLANK	863.99	RED LIGHT
14-6	HOME DEPOT	861.55	RED LIGHT
14-7	NATIONAL GUARD	861.39	RED LIGHT
32-1	SIGNATURE FLIGHT SUPPORT (FBO)	882.66	RED LIGHT
32-2	SIGNATURE FLIGHT SUPPORT (FBO)	882.66	RED LIGHT
32-2B	SIGNATURE FLIGHT SUPPORT (FBO)	876.71	RED LIGHT
32-3	SIGNATURE FLIGHT SUPPORT (FBO)	876.71	RED LIGHT
32-4	SIGNATURE FLIGHT SUPPORT (FBO)	852.79	RED LIGHT
32-5	SIGNATURE FLIGHT SUPPORT (FBO)	848.65	RED LIGHT
32-6	SIGNATURE FLIGHT SUPPORT (FBO)	849.95	NONE
32-10	SIGNATURE FLIGHT SUPPORT (FBO)	845.75	NONE
32-11	SIGNATURE FLIGHT SUPPORT (FBO)	834.39	NONE
3217	AIR TRAFFIC CONTROL TOWER	996.13	RED LIGHT

LEGEND

DESCRIPTION	EXISTING	FUTURE	ULTIMATE
PROPERTY LINE			SAME
AVIGATION EASEMENT ACQUISITION			SAME
AIRPORT BUILDINGS			SAME
AIRPORT PAVEMENT			
PAVEMENT REMOVAL		SAME	SAME
PAVED ROADWAY			SAME
GRAVEL OR DIRT ROADWAY			SAME
EXISTING OFF AIRPORT BUILDINGS		SAME	SAME
RUNWAY MARKINGS			SAME
RUNWAY PROTECTION ZONE (RPZ)		RPZ	RPZ
ROTATING BEACON		SAME	SAME
AIRPORT REFERENCE POINT (ARP)			
SURVEY MONUMENTS (PACS/SACS)		SAME	SAME
RUNWAY CENTERLINE		SAME	SAME
RUNWAY SAFETY AREA (RSA)	RSA	RSA	SAME
RUNWAY OBJECT FREE AREA (ROFA)	ROFA	ROFA	SAME
RUNWAY OBSTACLE FREE ZONE (ROFZ)	OFZ	OFZ	SAME
BUILDING RESTRICTION LINE	BRL	BRL	SAME
TSA	TSA	TSA	SAME
ILS CRITICAL AREA			SAME
FENCE	X	SAME	SAME
THRESHOLD LIGHTS			SAME
REILS			SAME
PAPI OR VASI			SAME
TREES / BRUSH		SAME	SAME
GROUND CONTOURS	480	SAME	SAME
EXISTING SHORELINE		SAME	SAME
HOLDING POSITION LINE			SAME

NORTH
MAGNETIC

MAGNETIC DECLINATION
5° 15' W
AUGUST, 2021

ANNUAL RATE OF CHANGE
0° 4' WEST

SOURCE: NATIONAL CENTERS FOR ENVIRONMENTAL INFORMATION

100 0 100 200
SCALE IN FEET

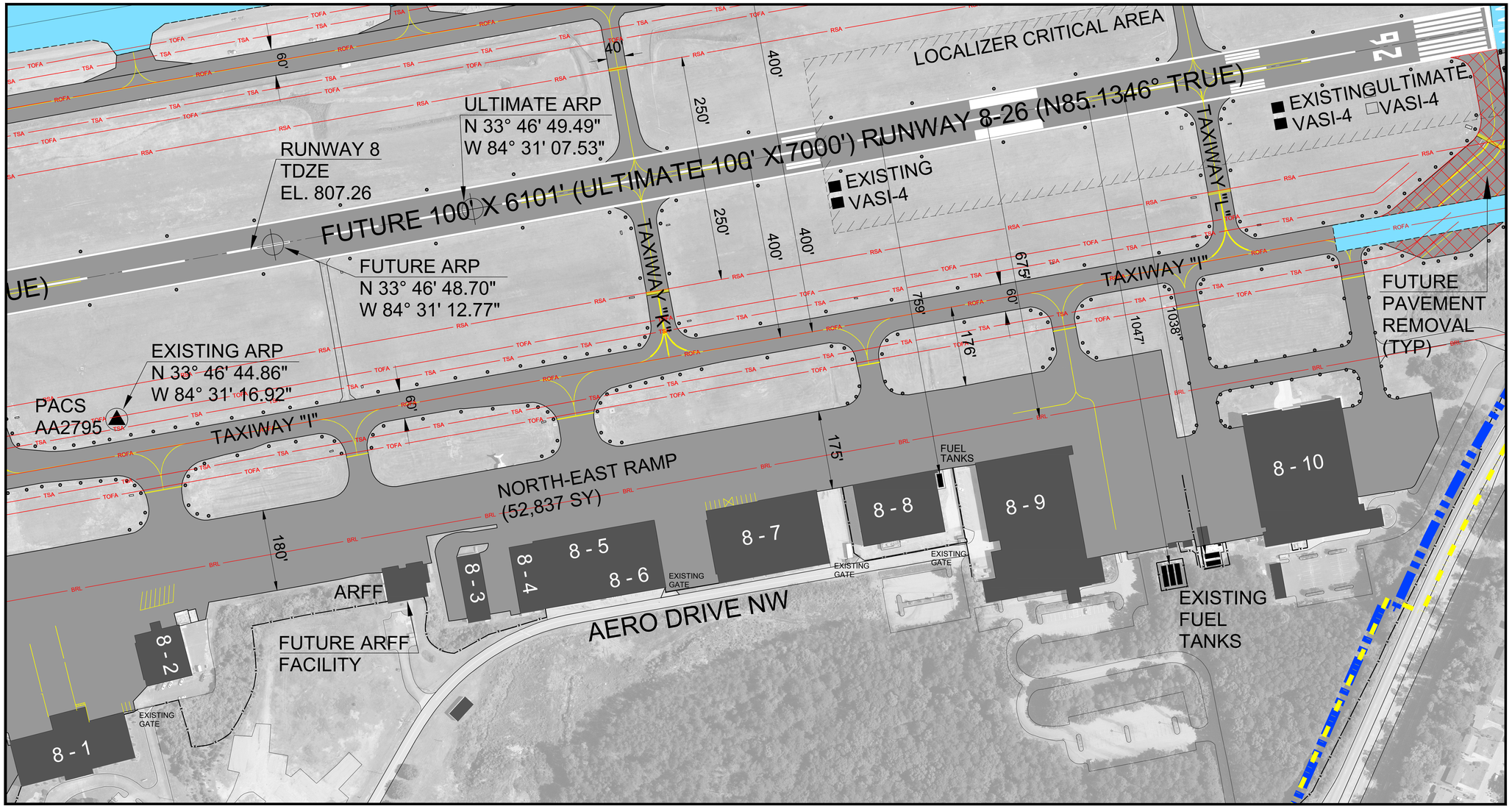

BASING AREA PLAN - CENTRAL AREA
SCALE: 1" = 100'

FULTON COUNTY EXECUTIVE AIRPORT
ATLANTA, GEORGIA

Michael Baker INTERNATIONAL

DESIGNER: Robert D. Farrar	CHECKED BY: Jim Duguay
TECHNICIAN: Folashade Shelton	PROJECT NUMBER: 177989

NOTES

1. EXISTING AND ULTIMATE HOLDLINE MARKINGS FOR RUNWAY / TAXIWAY INTERSECTIONS ARE 250' FOR RUNWAY 8-26 AND 125' FOR RUNWAY 14-32 FROM RUNWAY CENTERLINE AND PERPENDICULAR TO TAXIWAY CENTERLINE.
2. COORDINATES SHOWN ARE IN NAD83/NAVD88.
3. ELEVATIONS SHOWN ARE IN NAVD88 AND ARE ABOVE MEAN SEA LEVEL (AMSL).
4. THERE ARE OFZ OBJECT PENETRATIONS.
5. THERE ARE THRESHOLD SITING SURFACE OBJECT PENETRATIONS.
6. BUILDING RESTRICTION LINES (BRL) ARE BASED ON THE FOLLOWING: BRL LINES ARE PARALLEL TO RUNWAYS AND ARE BASED UPON PART 77 TRANSITIONAL SURFACE FOR A 25' BUILDING AND IS A GENERAL GUIDELINE. ALL PROPOSED BUILDINGS MUST SUBMIT FAA FORM 7460-1.
7. BASE MAPPING WAS DEVELOPED BY WOOLPERT, INC. FROM FIELD SURVEYS DELIVERED IN SEPTEMBER, 2020.
8. FAA CLEARANCE REQUIREMENTS NOTE: SECTION 77.23 OF FEDERAL AVIATION REGULATIONS (FAR) PART 77 SPECIFIES CLEARANCE REQUIREMENTS FOR ROADS, RAILROADS, AND WATERWAYS AS FOLLOWS. ACTUAL ELEVATIONS ARE SHOWN ON THE PLAN:

1. SEVENTEEN FEET FOR AN INTERSTATE HIGHWAY THAT IS PART OF THE NATIONAL SYSTEM OF MILITARY AND INTERSTATE HIGHWAYS WHERE OVERCROSSINGS ARE DESIGNED FOR A MINIMUM OF 17 FEET VERTICAL DISTANCE.

A. FIFTEEN FEET FOR ANY OTHER PUBLIC ROADWAY.

B. TEN FEET OR THE HEIGHT OF THE HIGHEST MOBILE OBJECT THAT WOULD NORMALLY TRAVERSE THE ROAD, WHICHEVER IS GREATER, FOR A PRIVATE ROAD.

C. TWENTY-THREE FEET FOR A RAILROAD, AND

D. FOR A WATERWAY OR ANY OTHER TRAVERSE WAY NOT PREVIOUSLY MENTIONED, AN AMOUNT EQUAL TO THE HEIGHT OF THE HIGHEST MOBILE OBJECT THAT WOULD NORMALLY TRAVERSE IT.

REVISIONS

NO.	DESCRIPTION	DATE	BY

FINAL DRAFT

PROJECT NAME:
AIRPORT MASTER PLAN UPDATE

DRAWING NAME:
BASING AREA PLAN - CENTRAL AREA

GDOT GRANT NO: AP020-9041-32(121)

DIVISION: PLANNING

DATE:	DRAWING NUMBER:
JULY 2023	5

O:\FTY - Fulton County Airport\177989 - Airport Master Plan\2021 ALP - SET\PLAN SHEETS\05-01-FTY Basing Area Plans.dwg Modified: Jul 12, 2023 - 1:06pm Plotted: Jul 14, 2023 - 1:06pm Robert Farrar

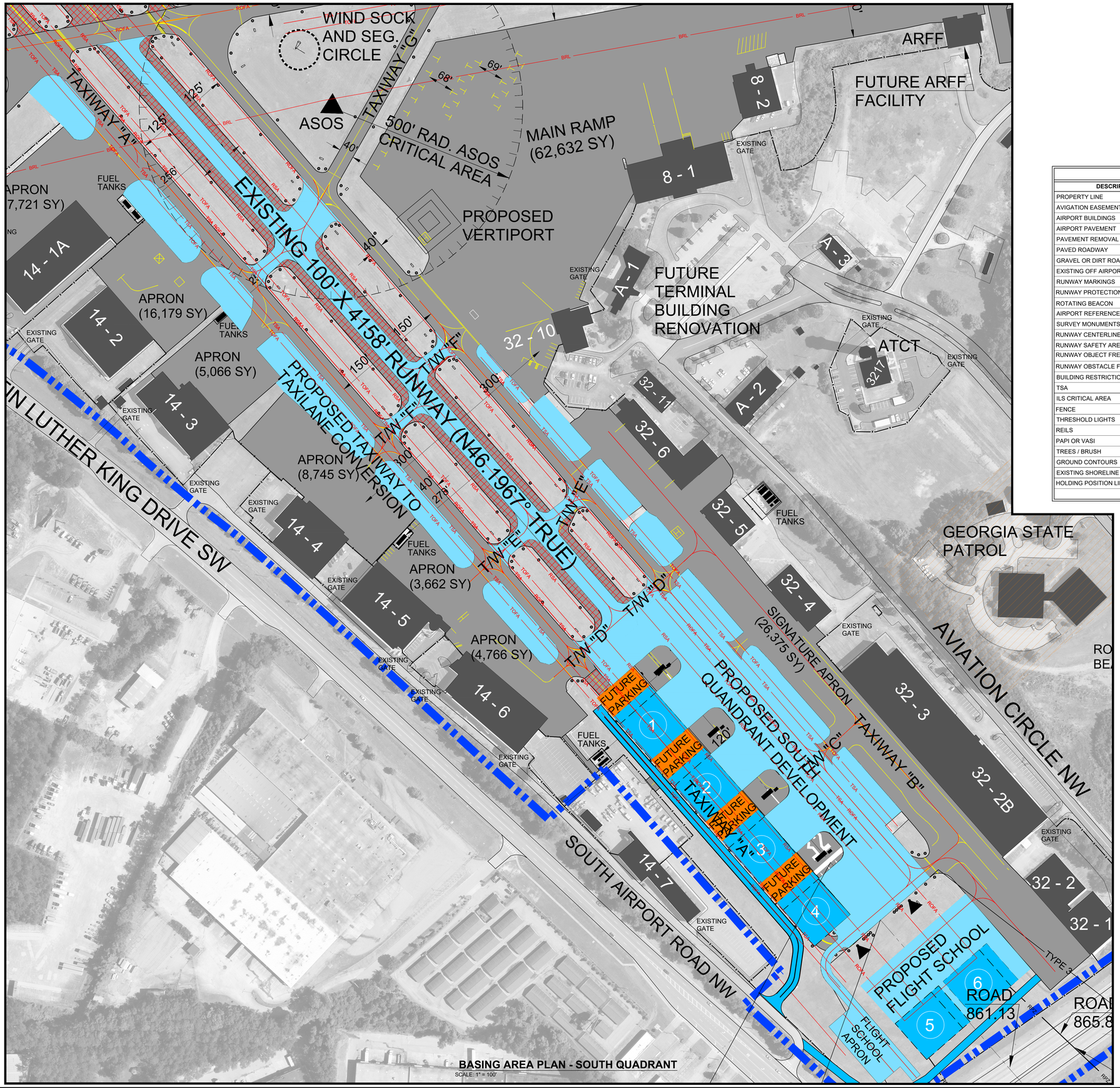

BASING AREA PLAN - SOUTH QUADRANT

SCALE: 1" = 100'

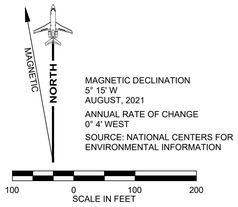

MAGNETIC DECLINATION
5° 15' W
AUGUST, 2021

ANNUAL RATE OF CHANGE
0° 4' WEST

SOURCE: NATIONAL CENTERS FOR ENVIRONMENTAL INFORMATION

LEGEND

DESCRIPTION	EXISTING	FUTURE	ULTIMATE
PROPERTY LINE			SAME
AVIGATION EASEMENT ACQUISITION			SAME
AIRPORT BUILDINGS			SAME
AIRPORT PAVEMENT			
PAVEMENT REMOVAL		SAME	SAME
PAVED ROADWAY			SAME
GRAVEL OR DIRT ROADWAY			SAME
EXISTING OFF AIRPORT BUILDINGS		SAME	SAME
RUNWAY MARKINGS			SAME
RUNWAY PROTECTION ZONE (RPZ)	RPZ	RPZ	RPZ
ROTATING BEACON		SAME	SAME
AIRPORT REFERENCE POINT (ARP)			
SURVEY MONUMENTS (PACS/SACS)		SAME	SAME
RUNWAY CENTERLINE		SAME	SAME
RUNWAY SAFETY AREA (RSA)	RSA	RSA	SAME
RUNWAY OBJECT FREE AREA (ROFA)	ROFA	ROFA	SAME
RUNWAY OBSTACLE FREE ZONE (ROFZ)	OFZ	OFZ	SAME
BUILDING RESTRICTION LINE	BRL	BRL	SAME
TSA	TSA	TSA	SAME
ILS CRITICAL AREA			SAME
FENCE	X	SAME	SAME
THRESHOLD LIGHTS			SAME
REILS			SAME
PAPI OR VASI			SAME
TREES / BRUSH		SAME	SAME
GROUND CONTOURS	480	SAME	SAME
EXISTING SHORELINE		SAME	SAME
HOLDING POSITION LINE		SAME	SAME

EXISTING BUILDING LEGEND

NO.	DESCRIPTION	TOP ELEV.	OBST. LIGHTING
A-1	TERMINAL BUILDING	889.76	RED LIGHT
A-2	ADMINISTRATION BUILDING	874.66	NONE
A-3	ACE FLIGHT SCHOOL	862.61	RED LIGHT
8-1	HILL AIRCRAFT (FBO)	839.36	RED LIGHT
8-2	HILL AIRCRAFT (FBO)	833.87	RED LIGHT
8-3	HILL AIRCRAFT (FBO)	831.49	NONE
8-4	HILL AIRCRAFT (FBO)	853.07	NONE
8-5	HILL AIRCRAFT (FBO)	853.07	RED LIGHT
8-6	HILL AIRCRAFT (FBO)	853.07	RED LIGHT
8-7	HILL AIRCRAFT (FBO)	853.38	RED LIGHT
8-8	KOCH	846.06	RED LIGHT
8-9	ENTERPRISE AVIATION	859.86	RED LIGHT
8-10	COCA-COLA	859.80	RED LIGHT
8-11	NORFOLK-SOUTHERN HANGAR	849.00	RED LIGHT
14-1	GEORGIA AVIATION AUTHORITY	831.28	NONE
14-1A	COX MEDIA	842.79	RED LIGHT
14-2	HILL AIRCRAFT (FBO)	851.63	RED LIGHT
14-3	HOLDER CONSTRUCTION	845.00	NONE
14-4	U.S. MARSHAL SERVICE	859.95	RED LIGHT
14-5	ARTHUR BLANK	863.99	RED LIGHT
14-6	HOME DEPOT	861.55	RED LIGHT
14-7	NATIONAL GUARD	861.39	RED LIGHT
32-1	SIGNATURE FLIGHT SUPPORT (FBO)	882.66	RED LIGHT
32-2	SIGNATURE FLIGHT SUPPORT (FBO)	882.66	RED LIGHT
32-2B	SIGNATURE FLIGHT SUPPORT (FBO)	876.71	RED LIGHT
32-3	SIGNATURE FLIGHT SUPPORT (FBO)	876.71	RED LIGHT
32-4	SIGNATURE FLIGHT SUPPORT (FBO)	852.79	RED LIGHT
32-5	SIGNATURE FLIGHT SUPPORT (FBO)	848.65	RED LIGHT
32-6	SIGNATURE FLIGHT SUPPORT (FBO)	849.95	NONE
32-10	SIGNATURE FLIGHT SUPPORT (FBO)	845.75	NONE
32-11	SIGNATURE FLIGHT SUPPORT (FBO)	834.39	NONE
3217	AIR TRAFFIC CONTROL TOWER	996.13	RED LIGHT

FUTURE BUILDING LEGEND

NO.	DESCRIPTION	TOP ELEV.	OBST. LIGHTING
1	CORPORATE HANGAR	868.00	T.B.D.
2	CORPORATE HANGAR	870.00	T.B.D.
3	CORPORATE HANGAR	844.00	T.B.D.
4	CORPORATE HANGAR	848.00	T.B.D.
5	CORPORATE HANGAR	882.00	T.B.D.
6	CORPORATE HANGAR	884.00	T.B.D.
7	CORPORATE HANGAR	842.00	T.B.D.
8	CORPORATE HANGAR	842.00	T.B.D.
9	CORPORATE HANGAR	844.00	T.B.D.
10	CORPORATE HANGAR	844.00	T.B.D.
11	CORPORATE HANGAR	844.00	T.B.D.
12	U.S. CUSTOMS FACILITY	824.00	T.B.D.
13	CORPORATE HANGAR	806.00	T.B.D.

FULTON COUNTY EXECUTIVE AIRPORT
ATLANTA, GEORGIA

Michael Baker INTERNATIONAL

DESIGNER: Robert D. Farrar	CHECKED BY: Jim Duguay
TECHNICIAN: Folashade Shelton	PROJECT NUMBER: 177989

NOTES

1. EXISTING AND ULTIMATE HOLDLINE MARKINGS FOR RUNWAY / TAXIWAY INTERSECTIONS ARE 250' FOR RUNWAY 8-26 AND 125' FOR RUNWAY 14-32 FROM RUNWAY CENTERLINE AND PERPENDICULAR TO TAXIWAY CENTERLINE.
2. COORDINATES SHOWN ARE IN NAD83/NAVD88.
3. ELEVATIONS SHOWN ARE IN NAVD88 AND ARE ABOVE MEAN SEA LEVEL (AMSL).
4. THERE ARE OFZ OBJECT PENETRATIONS.
5. THERE ARE THRESHOLD SITING SURFACE OBJECT PENETRATIONS.
6. BUILDING RESTRICTION LINES (BRL) ARE BASED ON THE FOLLOWING: BRL LINES ARE PARALLEL TO RUNWAYS AND ARE BASED UPON PART 77 TRANSITIONAL SURFACE FOR A 25' BUILDING AND IS A GENERAL GUIDELINE. ALL PROPOSED BUILDINGS MUST SUBMIT FAA FORM 7460-1.
7. BASE MAPPING WAS DEVELOPED BY WOOLPERT, INC. FROM FIELD SURVEYS DELIVERED IN SEPTEMBER, 2020.
8. FAA CLEARANCE REQUIREMENTS NOTE: SECTION 77.23 OF FEDERAL AVIATION REGULATIONS (FAR) PART 77 SPECIFIES CLEARANCE REQUIREMENTS FOR ROADS, RAILROADS, AND WATERWAYS AS FOLLOWS. ACTUAL ELEVATIONS ARE SHOWN ON THE PLAN:

1. SEVENTEEN FEET FOR AN INTERSTATE HIGHWAY THAT IS PART OF THE NATIONAL SYSTEM OF MILITARY AND INTERSTATE HIGHWAYS WHERE OVERCROSSINGS ARE DESIGNED FOR A MINIMUM OF 17 FEET VERTICAL DISTANCE.

A. FIFTEEN FEET FOR ANY OTHER PUBLIC ROADWAY.

B. TEN FEET OR THE HEIGHT OF THE HIGHEST MOBILE OBJECT THAT WOULD NORMALLY TRAVERSE THE ROAD, WHICHEVER IS GREATER, FOR A PRIVATE ROAD.

C. TWENTY-THREE FEET FOR A RAILROAD, AND

D. FOR A WATERWAY OR ANY OTHER TRAVERSE WAY NOT PREVIOUSLY MENTIONED, AN AMOUNT EQUAL TO THE HEIGHT OF THE HIGHEST MOBILE OBJECT THAT WOULD NORMALLY TRAVERSE IT.

REVISIONS

NO.	DESCRIPTION	DATE	BY

FINAL DRAFT

PROJECT NAME: AIRPORT MASTER PLAN UPDATE

DRAWING NAME: BASING AREA PLAN - SOUTH QUADRANT

GDOT GRANT NO.: AP020-9041-32(121)

DIVISION: PLANNING

DATE: JULY 2023

DRAWING NUMBER: 6

O:\FTY - Fulton County Airport\177989 - Airport Master Plan\2021 ALP SET\PLAN SHEETS\SOUTH FTY Basing Area Plans.dwg Modified: Jul 12, 2023 - 1:20pm Plotted: Jul 14, 2023 - 1:10pm Robert Farrar

EXISTING BUILDING LEGEND

NO.	DESCRIPTION	TOP ELEV.	OBST. LIGHTING
A-1	TERMINAL BUILDING	889.76	RED LIGHT
A-2	ADMINISTRATION BUILDING	874.66	NONE
A-3	ACE FLIGHT SCHOOL	862.61	RED LIGHT
8-1	HILL AIRCRAFT (FBO)	839.36	RED LIGHT
8-2	HILL AIRCRAFT (FBO)	833.87	RED LIGHT
8-3	HILL AIRCRAFT (FBO)	831.49	NONE
8-4	HILL AIRCRAFT (FBO)	853.07	NONE
8-5	HILL AIRCRAFT (FBO)	853.07	RED LIGHT
8-6	HILL AIRCRAFT (FBO)	853.07	RED LIGHT
8-7	HILL AIRCRAFT (FBO)	853.38	RED LIGHT
8-8	KOCH	846.06	RED LIGHT
8-9	ENTERPRISE AVIATION	859.86	RED LIGHT
8-10	COCA-COLA	859.80	RED LIGHT
8-11	NORFOLK-SOUTHERN HANGAR	849.00	RED LIGHT
14-1	GEORGIA AVIATION AUTHORITY	831.28	NONE
14-1A	COX MEDIA	842.79	RED LIGHT
14-2	HILL AIRCRAFT (FBO)	851.63	RED LIGHT
14-3	HOLDER CONSTRUCTION	845.00	NONE
14-4	U.S. MARSHAL SERVICE	859.95	RED LIGHT
14-5	ARTHUR BLANK	863.99	RED LIGHT
14-6	HOME DEPOT	861.55	RED LIGHT
14-7	NATIONAL GUARD	861.39	RED LIGHT
32-1	SIGNATURE FLIGHT SUPPORT (FBO)	882.66	RED LIGHT
32-2	SIGNATURE FLIGHT SUPPORT (FBO)	882.66	RED LIGHT
32-2B	SIGNATURE FLIGHT SUPPORT (FBO)	876.71	RED LIGHT
32-3	SIGNATURE FLIGHT SUPPORT (FBO)	876.71	RED LIGHT
32-4	SIGNATURE FLIGHT SUPPORT (FBO)	852.79	RED LIGHT
32-5	SIGNATURE FLIGHT SUPPORT (FBO)	848.65	RED LIGHT
32-6	SIGNATURE FLIGHT SUPPORT (FBO)	849.95	NONE
32-10	SIGNATURE FLIGHT SUPPORT (FBO)	845.75	NONE
32-11	SIGNATURE FLIGHT SUPPORT (FBO)	834.39	NONE
3217	AIR TRAFFIC CONTROL TOWER	996.13	RED LIGHT

FUTURE BUILDING LEGEND

NO.	DESCRIPTION	TOP ELEV.	OBST. LIGHTING
1	CORPORATE HANGAR	868.00	T.B.D.
2	CORPORATE HANGAR	870.00	T.B.D.
3	CORPORATE HANGAR	844.00	T.B.D.
4	CORPORATE HANGAR	848.00	T.B.D.
5	CORPORATE HANGAR	882.00	T.B.D.
6	CORPORATE HANGAR	884.00	T.B.D.
7	CORPORATE HANGAR	842.00	T.B.D.
8	CORPORATE HANGAR	842.00	T.B.D.
9	CORPORATE HANGAR	844.00	T.B.D.
10	CORPORATE HANGAR	844.00	T.B.D.
11	CORPORATE HANGAR	844.00	T.B.D.
12	U.S. CUSTOMS FACILITY	824.00	T.B.D.
13	CORPORATE HANGAR	806.00	T.B.D.

LEGEND

DESCRIPTION	EXISTING	FUTURE	ULTIMATE
PROPERTY LINE			SAME
AVIGATION EASEMENT ACQUISITION			SAME
AIRPORT BUILDINGS			SAME
AIRPORT PAVEMENT			
PAVEMENT REMOVAL		SAME	SAME
PAVED ROADWAY			SAME
GRAVEL OR DIRT ROADWAY			SAME
EXISTING OFF AIRPORT BUILDINGS		SAME	SAME
RUNWAY MARKINGS			SAME
RUNWAY PROTECTION ZONE (RPZ)		RPZ	RPZ
ROTATING BEACON		SAME	SAME
AIRPORT REFERENCE POINT (ARP)			
SURVEY MONUMENTS (PACS/SACS)		SAME	SAME
RUNWAY CENTERLINE		SAME	SAME
RUNWAY SAFETY AREA (RSA)	RSA	RSA	SAME
RUNWAY OBJECT FREE AREA (ROFA)	ROFA	ROFA	SAME
RUNWAY OBSTACLE FREE ZONE (ROFZ)	OFZ	OFZ	SAME
BUILDING RESTRICTION LINE	BRL	BRL	SAME
TSA	TSA	TSA	SAME
ILS CRITICAL AREA			SAME
FENCE	X	SAME	SAME
THRESHOLD LIGHTS			SAME
REILS			SAME
PAPI OR VASI			SAME
TREES / BRUSH		SAME	SAME
GROUND CONTOURS	480	SAME	SAME
EXISTING SHORELINE		SAME	SAME
HOLDING POSITION LINE			SAME

NORTH
MAGNETIC

MAGNETIC DECLINATION
5° 15' W
AUGUST, 2021

ANNUAL RATE OF CHANGE
0° 4' WEST

SOURCE: NATIONAL CENTERS FOR ENVIRONMENTAL INFORMATION

100 0 100 200
SCALE IN FEET

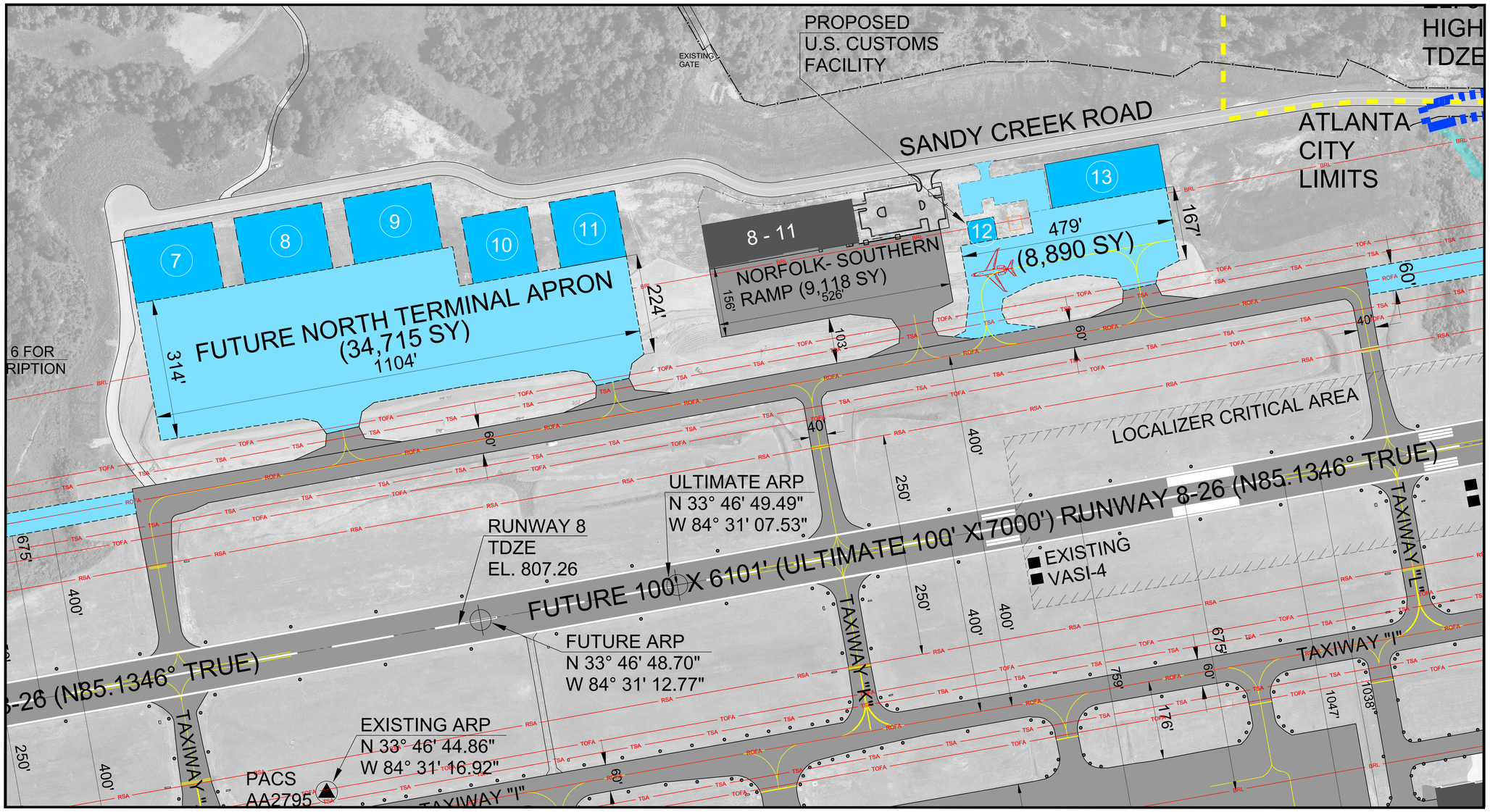

BASING AREA PLAN - NORTH TERMINAL AREA
SCALE: 1" = 100'

FULTON COUNTY EXECUTIVE AIRPORT
ATLANTA, GEORGIA

Michael Baker INTERNATIONAL

DESIGNER: Robert D. Farrar	CHECKED BY: Jim Duguay
TECHNICIAN: Folashade Shelton	PROJECT NUMBER: 177989

NOTES

1. EXISTING AND ULTIMATE HOLDLINE MARKINGS FOR RUNWAY / TAXIWAY INTERSECTIONS ARE 250' FOR RUNWAY 8-26 AND 125' FOR RUNWAY 14-32 FROM RUNWAY CENTERLINE AND PERPENDICULAR TO TAXIWAY CENTERLINE.
2. COORDINATES SHOWN ARE IN NAD83/NAVD88.
3. ELEVATIONS SHOWN ARE IN NAVD88 AND ARE ABOVE MEAN SEA LEVEL (AMSL).
4. THERE ARE OFZ OBJECT PENETRATIONS.
5. THERE ARE THRESHOLD SITING SURFACE OBJECT PENETRATIONS.
6. BUILDING RESTRICTION LINES (BRL) ARE BASED ON THE FOLLOWING: BRL LINES ARE PARALLEL TO RUNWAYS AND ARE BASED UPON PART 77 TRANSITIONAL SURFACE FOR A 25' BUILDING AND IS A GENERAL GUIDELINE. ALL PROPOSED BUILDINGS MUST SUBMIT FAA FORM 7460-1.
7. BASE MAPPING WAS DEVELOPED BY WOOLPERT, INC. FROM FIELD SURVEYS DELIVERED IN SEPTEMBER, 2020.
8. FAA CLEARANCE REQUIREMENTS NOTE: SECTION 77.23 OF FEDERAL AVIATION REGULATIONS (FAR) PART 77 SPECIFIES CLEARANCE REQUIREMENTS FOR ROADS, RAILROADS, AND WATERWAYS AS FOLLOWS. ACTUAL ELEVATIONS ARE SHOWN ON THE PLAN:

1. SEVENTEEN FEET FOR AN INTERSTATE HIGHWAY THAT IS PART OF THE NATIONAL SYSTEM OF MILITARY AND INTERSTATE HIGHWAYS WHERE OVERCROSSINGS ARE DESIGNED FOR A MINIMUM OF 17 FEET VERTICAL DISTANCE.

A. FIFTEEN FEET FOR ANY OTHER PUBLIC ROADWAY.

B. TEN FEET OR THE HEIGHT OF THE HIGHEST MOBILE OBJECT THAT WOULD NORMALLY TRAVERSE THE ROAD, WHICHEVER IS GREATER, FOR A PRIVATE ROAD.

C. TWENTY-THREE FEET FOR A RAILROAD, AND

D. FOR A WATERWAY OR ANY OTHER TRAVERSE WAY NOT PREVIOUSLY MENTIONED, AN AMOUNT EQUAL TO THE HEIGHT OF THE HIGHEST MOBILE OBJECT THAT WOULD NORMALLY TRAVERSE IT.

REVISIONS

NO.	DESCRIPTION	DATE	BY

FINAL DRAFT

PROJECT NAME:
AIRPORT MASTER PLAN UPDATE

DRAWING NAME:
BASING AREA PLAN - NORTH TERMINAL AREA

GDOT GRANT NO: AP020-9041-32(121)

DIVISION: PLANNING

DATE: JULY 2023	DRAWING NUMBER: 7

O:\FTY - Fulton County Airport\177989 - Airport Master Plan\2021 MP SET\PLAN SHEETS\05-07-FTY Basing Area Plans.dwg Modified: Jul 12, 2023 - 1:20pm Plotted: Jul 14, 2023 - 1:12pm Robert.Farrar

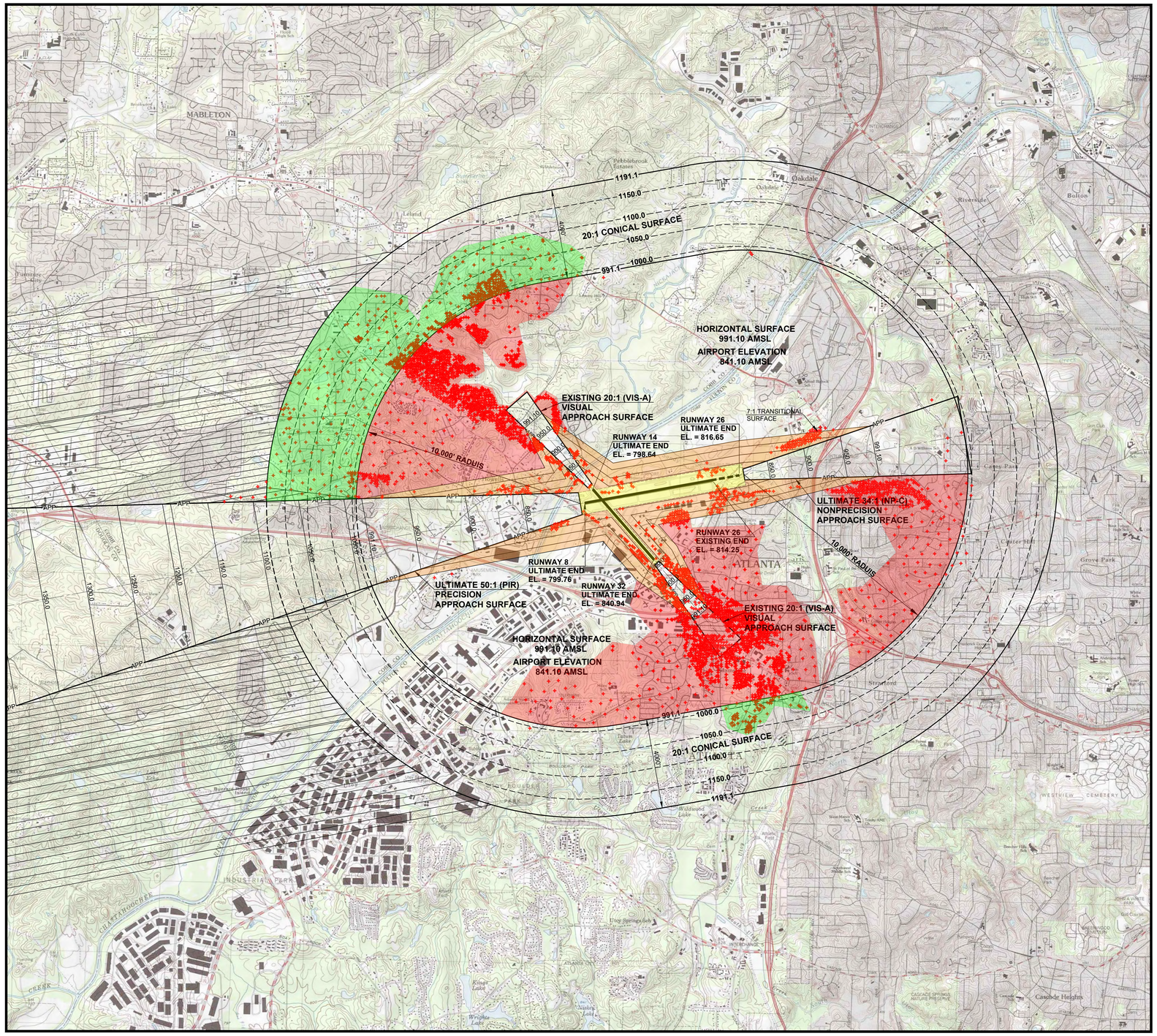

AIRPORT AIRSPACE PLAN

SCALE: 1" = 2000'

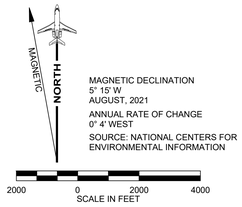

MAGNETIC DECLINATION
5° 15' W
AUGUST, 2021

ANNUAL RATE OF CHANGE
0° 4' WEST

SOURCE: NATIONAL CENTERS FOR ENVIRONMENTAL INFORMATION

AIRSPACE PLAN NOTE:

RUNWAY 8-26 IS SHOWN AS ULTIMATE LENGTH FOR PLANNING PURPOSES. RUNWAY 14-32 IS SHOWN AS EXISTING. EXISTING, FUTURE, AND ULTIMATE INFORMATION FOR CFR PART 77 SURFACES ARE SHOWN ON THE INNER APPROACH SURFACE DRAWINGS.

PART 77 AIRSPACE OBSTRUCTION INFORMATION TABLE

SURFACE	OBSTRUCTION INFORMATION	PENETRATIONS
PRIMARY	OBSTRUCTIONS WITHIN THE PRIMARY SURFACE CONSISTS OF TREES, BUSHES, BUILDING, ANTENNA ON GS AND LOC SHELTER, AND WINDSOCK.	VARIES FROM 0' TO 21'.
TRANSITIONAL	OBSTRUCTIONS WITHIN THE TRANSITIONAL SURFACE CONSISTS OF TREES, POWER PYLONS AND LINES, ANT ON ATCT, AWOS, OL ON WINDSOCK AND BUILDINGS, AND UTILITY POLES.	VARY FROM 0' TO 74'.
HORIZONTAL	OBSTRUCTIONS WITHIN THE HORIZONTAL SURFACE CONSISTS OF TREES, ANT'S ON TOWERS, ANTENNAS, BILLBOARDS, BUILDINGS, LIGHT POLES, OL ON ATCT, POWER LINES, SIGNS, TANKS, AND UTILITY POLES.	VARY FROM 0' TO 174'.
CONICAL	OBSTRUCTIONS WITHIN THE CONICAL SURFACE CONSISTS OF TREES, POWER LINES, ANT ON TOWERS, UTILITY POLES, BUILDINGS, AND ANTENNA.	VARY FROM 0' TO 175'.

OBSTRUCTION DISPOSITION NOTE:

ALL OBSTRUCTIONS SHALL BE REMOVED, TRIMMED, REMAIN LIGHTED, OR BE LIGHTED.

FULTON COUNTY EXECUTIVE AIRPORT
ATLANTA, GEORGIA

Michael Baker INTERNATIONAL

DESIGNER: Robert D. Farrar	CHECKED BY: Jim Duguay
TECHNICIAN: Folashade Shelton	PROJECT NUMBER: 177989

NOTES

1. COORDINATES SHOWN ARE IN NAD83.
2. ELEVATIONS SHOWN ARE IN NAVD88 AND ARE ABOVE MEAN SEA LEVEL (AMSL).
3. CURRENT 7.5 MINUTE QUADRANGLE MAPS WERE OBTAINED FROM GLOBAL MAPPER SOFTWARE IN AUGUST, 2021
4. BASED ON OBSTRUCTION ANALYSIS PREPARED BY WOOLPERT, INC. DATED SEPTEMBER, 2020 AT AN ACCURACY OF 1-FOOT VERTICALLY, 3-FEET HORIZONTALLY.
5. IN THE FUTURE, RUNWAY 14-32 WILL BE CLOSED, AND APPROACH AND TRANSITIONAL SURFACES RELATED TO RUNWAY 14-32 WILL BE ELIMINATED.
6. FAA CLEARANCE REQUIREMENTS NOTE: SECTION 77.23 OF FEDERAL AVIATION REGULATIONS (FAR) PART 77 SPECIFIES CLEARANCE REQUIREMENTS FOR ROADS, RAILROADS, AND WATERWAYS AS FOLLOWS:
   - A. SEVENTEEN FEET FOR AN INTERSTATE HIGHWAY THAT IS PART OF THE NATIONAL SYSTEM OF MILITARY AND INTERSTATE HIGHWAYS WHERE OVERCROSSINGS ARE DESIGNED FOR A MINIMUM OF 17 FEET VERTICAL DISTANCE.
   - B. FIFTEEN FEET FOR ANY OTHER PUBLIC ROADWAY.
   - C. TEN FEET OR THE HEIGHT OF THE HIGHEST MOBILE OBJECT THAT WOULD NORMALLY TRAVERSE THE ROAD, WHICHEVER IS GREATER, FOR A PRIVATE ROAD.
   - D. TWENTY-THREE FEET FOR A RAILROAD, AND
   - E. FOR A WATERWAY OR ANY OTHER TRAVERSE WAY NOT PREVIOUSLY MENTIONED, AN AMOUNT EQUAL TO THE HEIGHT OF THE HIGHEST MOBILE OBJECT THAT WOULD NORMALLY TRAVERSE IT.

REVISIONS

NO.	DESCRIPTION	DATE	BY

FINAL DRAFT

PROJECT NAME:
AIRPORT MASTER PLAN UPDATE

DRAWING NAME:
AIRPORT AIRSPACE DRAWING (1 OF 3)

GDOT GRANT NO: AP020-9041-32(121)

DIVISION: PLANNING

DATE:	DRAWING NUMBER:
JULY 2023	8

O:\FTY - Fulton County Airport\177989 - Airport Master Plan\2021 ALP SET\PLAN SHEETS\05-1\FTY Airspace Drawings.dwg Modified: Jul 12, 2023 - 1:28pm Plotted: Jul 14, 2023 - 1:16pm Robert Farrar

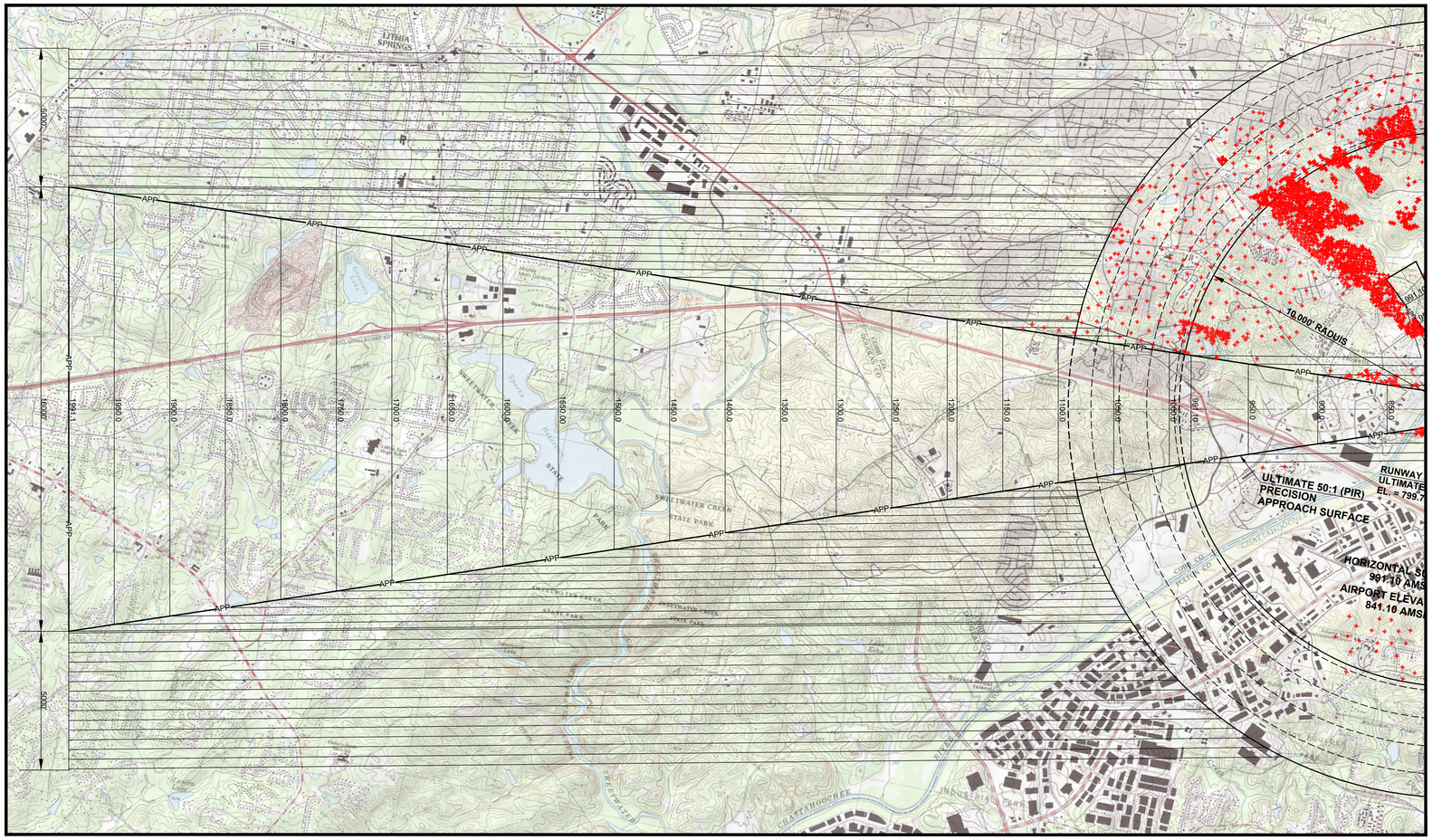

RUNWAY 8 EXTENDED APPROACH

SCALE: 1" = 2000'

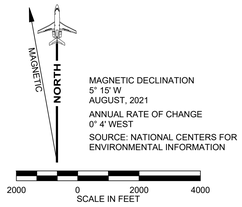

MAGNETIC DECLINATION
5° 15' W
AUGUST, 2021

ANNUAL RATE OF CHANGE
0° 4' WEST

SOURCE: NATIONAL CENTERS FOR ENVIRONMENTAL INFORMATION

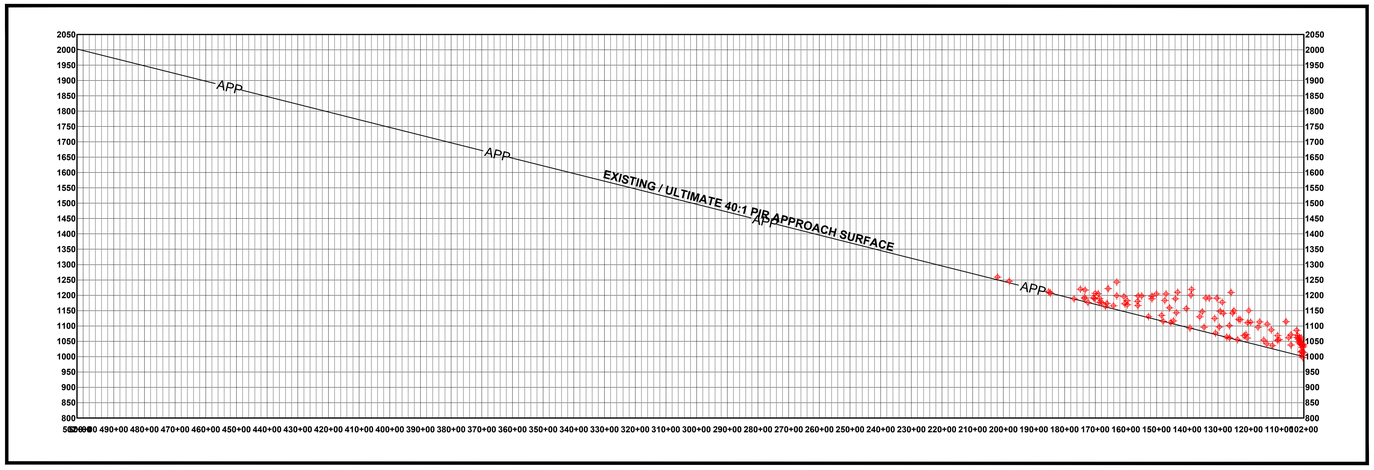

RUNWAY 8 EXTENDED APPROACH

SCALES: 1" = 2000' (HOR.)
1" = 100' (VERT.)

FULTON COUNTY EXECUTIVE AIRPORT
ATLANTA, GEORGIA

Michael Baker INTERNATIONAL

DESIGNER: Robert D. Farrar	CHECKED BY: Jim Duguay
TECHNICIAN: Folashade Shelton	PROJECT NUMBER: 177989

NOTES

1. COORDINATES SHOWN ARE IN NAD83.
2. ELEVATIONS SHOWN ARE IN NAVD88 AND ARE ABOVE MEAN SEA LEVEL (AMSL).
3. CURRENT 7.5 MINUTE QUADRANGLE MAPS WERE OBTAINED FROM GLOBAL MAPPER SOFTWARE IN AUGUST, 2021
4. BASED ON OBSTRUCTION ANALYSIS PREPARED BY WOOLPERT, INC. DATED SEPTEMBER, 2020 AT AN ACCURACY OF 1-FOOT VERTICALLY, 3-FEET HORIZONTALLY.
5. FAA CLEARANCE REQUIREMENTS NOTE: SECTION 77.23 OF FEDERAL AVIATION REGULATIONS (FAR) PART 77 SPECIFIES CLEARANCE REQUIREMENTS FOR ROADS, RAILROADS, AND WATERWAYS AS FOLLOWS:
   A. SEVENTEEN FEET FOR AN INTERSTATE HIGHWAY THAT IS PART OF THE NATIONAL SYSTEM OF MILITARY AND INTERSTATE HIGHWAYS WHERE OVERCROSSINGS ARE DESIGNED FOR A MINIMUM OF 17 FEET VERTICAL DISTANCE.
   B. FIFTEEN FEET FOR ANY OTHER PUBLIC ROADWAY.
   C. TEN FEET OR THE HEIGHT OF THE HIGHEST MOBILE OBJECT THAT WOULD NORMALLY TRAVERSE THE ROAD, WHICHEVER IS GREATER, FOR A PRIVATE ROAD.
   D. TWENTY-THREE FEET FOR A RAILROAD, AND
   E. FOR A WATERWAY OR ANY OTHER TRAVERSE WAY NOT PREVIOUSLY MENTIONED, AN AMOUNT EQUAL TO THE HEIGHT OF THE HIGHEST MOBILE OBJECT THAT WOULD NORMALLY TRAVERSE IT.

REVISIONS

NO.	DESCRIPTION	DATE	BY

FINAL DRAFT

PROJECT NAME:
AIRPORT MASTER PLAN UPDATE

DRAWING NAME:
AIRPORT AIRSPACE DRAWING (2 OF 3)

GDOT GRANT NO: AP020-9041-32(121)

DIVISION: PLANNING

DATE:	DRAWING NUMBER:
JULY 2023	9

O:\FTY - Fulton County Airport\177989 - Airport Master Plan\2021 ALP SET\PLAN SHEETS\9b-1\FTY Airspace Drawings.dwg Modified: Jul 12, 2023 - 1:25pm Plotted: Jul 12, 2023 - 1:27pm Robert Farrar

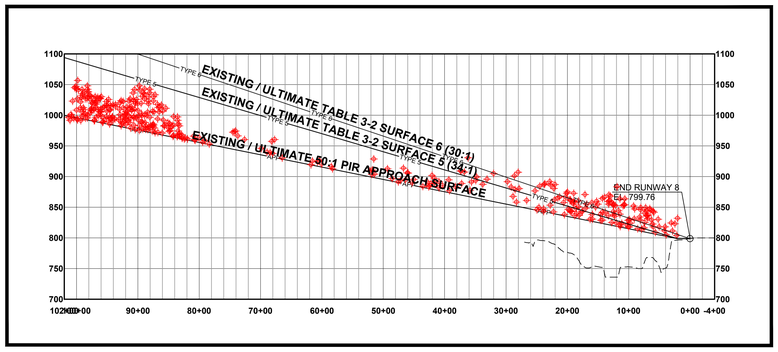

RUNWAY 8 APPROACH PROFILE

SCALES: 1" = 1000' (HOR.)
1" = 100' (VERT.)

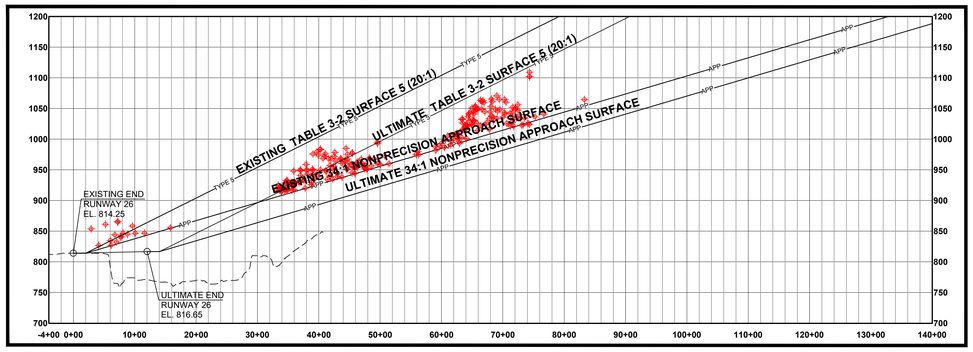

RUNWAY 26 APPROACH PROFILE

SCALES: 1" = 1000' (HOR.)
1" = 100' (VERT.)

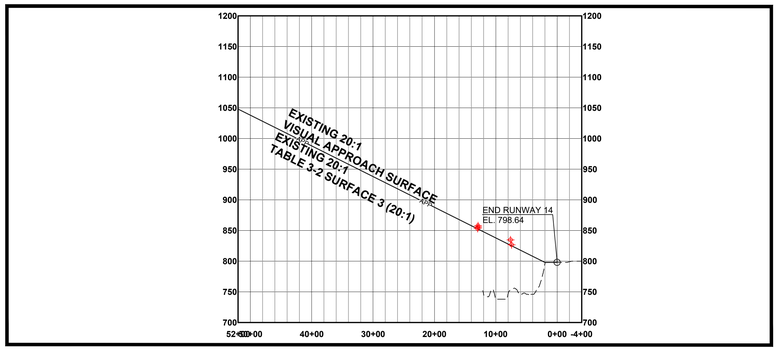

RUNWAY 14 APPROACH PROFILE

SCALES: 1" = 1000' (HOR.)
1" = 100' (VERT.)

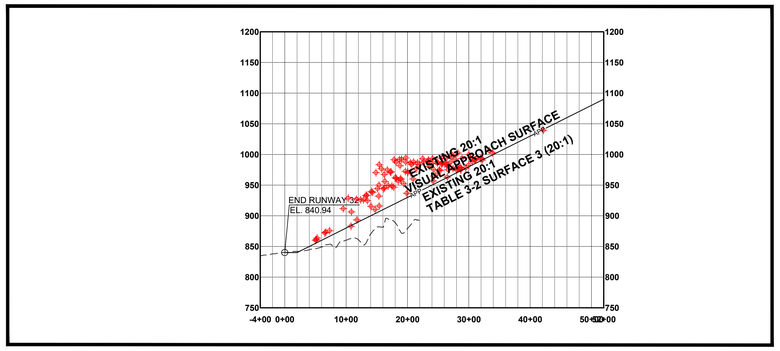

RUNWAY 32 APPROACH PROFILE

SCALES: 1" = 1000' (HOR.)
1" = 100' (VERT.)

FULTON COUNTY EXECUTIVE AIRPORT
ATLANTA, GEORGIA

Michael Baker INTERNATIONAL

DESIGNER: Robert D. Farrar	CHECKED BY: Jim Duguay
TECHNICIAN: Folashade Shelton	PROJECT NUMBER: 177989

NOTES

1. COORDINATES SHOWN ARE IN NAD83.
2. ELEVATIONS SHOWN ARE IN NAVD88 AND ARE ABOVE MEAN SEA LEVEL (AMSL).
3. CURRENT 7.5 MINUTE QUADRANGLE MAPS WERE OBTAINED FROM GLOBAL MAPPER SOFTWARE IN AUGUST, 2021
4. BASED ON OBSTRUCTION ANALYSIS PREPARED BY WOOLPERT, INC. DATED SEPTEMBER, 2020 AT AN ACCURACY OF 1-FOOT VERTICALLY, 3-FEET HORIZONTALLY.
5. FAA CLEARANCE REQUIREMENTS NOTE: SECTION 77.23 OF FEDERAL AVIATION REGULATIONS (FAR) PART 77 SPECIFIES CLEARANCE REQUIREMENTS FOR ROADS, RAILROADS, AND WATERWAYS AS FOLLOWS:
   - A. SEVENTEEN FEET FOR AN INTERSTATE HIGHWAY THAT IS PART OF THE NATIONAL SYSTEM OF MILITARY AND INTERSTATE HIGHWAYS WHERE OVERCROSSINGS ARE DESIGNED FOR A MINIMUM OF 17 FEET VERTICAL DISTANCE.
   - B. FIFTEEN FEET FOR ANY OTHER PUBLIC ROADWAY.
   - C. TEN FEET OR THE HEIGHT OF THE HIGHEST MOBILE OBJECT THAT WOULD NORMALLY TRAVERSE THE ROAD, WHICHEVER IS GREATER, FOR A PRIVATE ROAD.
   - D. TWENTY-THREE FEET FOR A RAILROAD, AND
   - E. FOR A WATERWAY OR ANY OTHER TRAVERSE WAY NOT PREVIOUSLY MENTIONED, AN AMOUNT EQUAL TO THE HEIGHT OF THE HIGHEST MOBILE OBJECT THAT WOULD NORMALLY TRAVERSE IT.

REVISIONS

NO.	DESCRIPTION	DATE	BY

FINAL DRAFT

PROJECT NAME:
AIRPORT MASTER PLAN UPDATE

DRAWING NAME:
AIRPORT AIRSPACE DRAWING (3 OF 3)

GDOT GRANT NO: AP020-9041-32(121)

DIVISION: PLANNING

DATE: JULY 2023

DRAWING NUMBER: 10

O:\FTY - Fulton County Airport\177989 - Airport Master Plan\2021 ALP SET\PLAN SHEETS\10-1\FTY Airspace Drawings.dwg Modified: Jul 12, 2023 - 1:25pm Plotted: Jul 12, 2023 - 1:26pm Robert Farrar

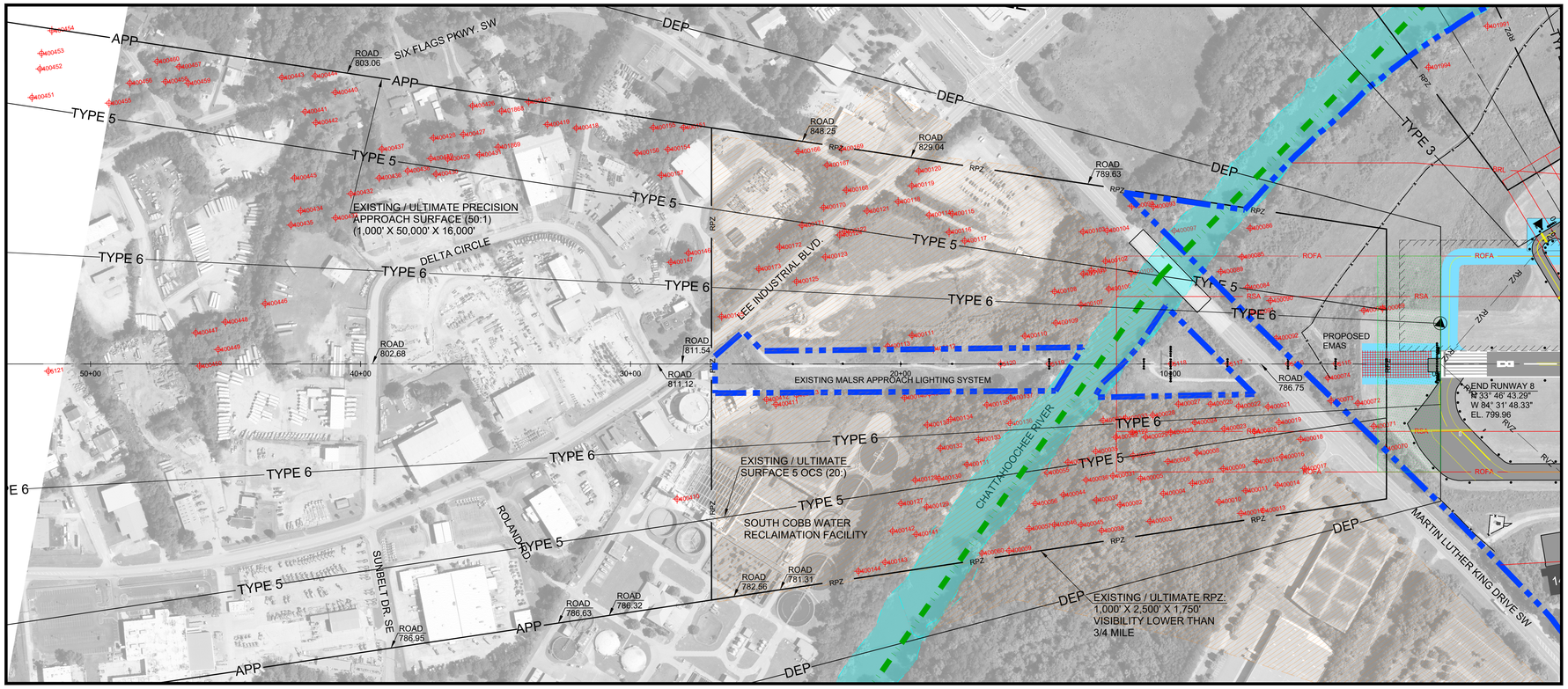

PLAN - RUNWAY 8 INNER APPROACH

SCALE: 1" = 200'

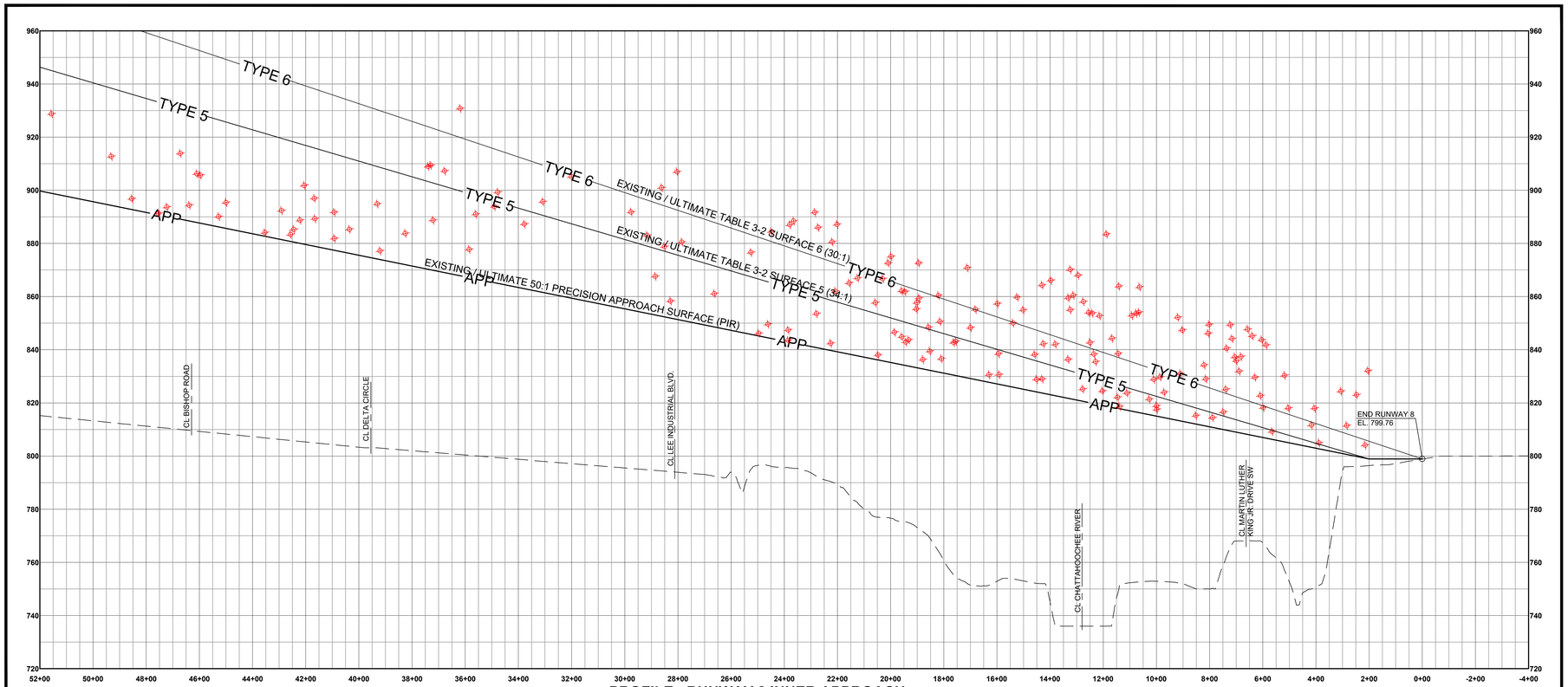

PROFILE - RUNWAY 8 INNER APPROACH

SCALES: 1" = 200' (HORZ.)
1" = 20' (VERT.)

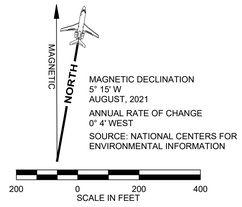

MAGNETIC DECLINATION
5° 15' W
AUGUST, 2021

ANNUAL RATE OF CHANGE
0° 4' WEST

SOURCE: NATIONAL CENTERS FOR ENVIRONMENTAL INFORMATION

FULTON COUNTY EXECUTIVE AIRPORT
ATLANTA, GEORGIA

Michael Baker INTERNATIONAL

DESIGNER: Robert D. Farrar	CHECKED BY: Jim Duguay
TECHNICIAN: Folashade Shelton	PROJECT NUMBER: 177989

NOTES

1. COORDINATES SHOWN ARE IN NAD83.
2. ELEVATIONS SHOWN ARE IN NAVD88 AND ARE ABOVE MEAN SEA LEVEL (AMSL).
3. CURRENT 7.5 MINUTE QUADRANGLE MAPS WERE OBTAINED FROM GLOBAL MAPPER SOFTWARE IN AUGUST, 2021
4. BASED ON OBSTRUCTION ANALYSIS PREPARED BY WOOLPERT, INC. DATED SEPTEMBER, 2020 AT AN ACCURACY OF 1-FOOT VERTICALLY, 3-FEET HORIZONTALLY.
5. FAA CLEARANCE REQUIREMENTS NOTE: SECTION 77.23 OF FEDERAL AVIATION REGULATIONS (FAR) PART 77 SPECIFIES CLEARANCE REQUIREMENTS FOR ROADS, RAILROADS, AND WATERWAYS AS FOLLOWS:
   A. SEVENTEEN FEET FOR AN INTERSTATE HIGHWAY THAT IS PART OF THE NATIONAL SYSTEM OF MILITARY AND INTERSTATE HIGHWAYS WHERE OVERCROSSINGS ARE DESIGNED FOR A MINIMUM OF 17 FEET VERTICAL DISTANCE.
   B. FIFTEEN FEET FOR ANY OTHER PUBLIC ROADWAY.
   C. TEN FEET OR THE HEIGHT OF THE HIGHEST MOBILE OBJECT THAT WOULD NORMALLY TRAVERSE THE ROAD, WHICHEVER IS GREATER, FOR A PRIVATE ROAD.
   D. TWENTY-THREE FEET FOR A RAILROAD, AND
   E. FOR A WATERWAY OR ANY OTHER TRAVERSE WAY NOT PREVIOUSLY MENTIONED, AN AMOUNT EQUAL TO THE HEIGHT OF THE HIGHEST MOBILE OBJECT THAT WOULD NORMALLY TRAVERSE IT.

REVISIONS

NO.	DESCRIPTION	DATE	BY

FINAL DRAFT

PROJECT NAME:
AIRPORT MASTER PLAN UPDATE

DRAWING NAME:
RUNWAY 8 INNER APPROACH DRAWING

GDOT GRANT NO: AP020-9041-32(121)

DIVISION: PLANNING

DATE: JULY 2023

DRAWING NUMBER: 11

O:\FTY - Fulton County Airport\177989 - Airport Master Plan\2021 ALP SET\PLAN SHEETS\11-12-FTY Runway 8-26 Inner Approaches.dwg Modified: Apr 19, 2023 - 5:38am Plotted: Jul 13, 2023 - 4:52am Robert Farrar

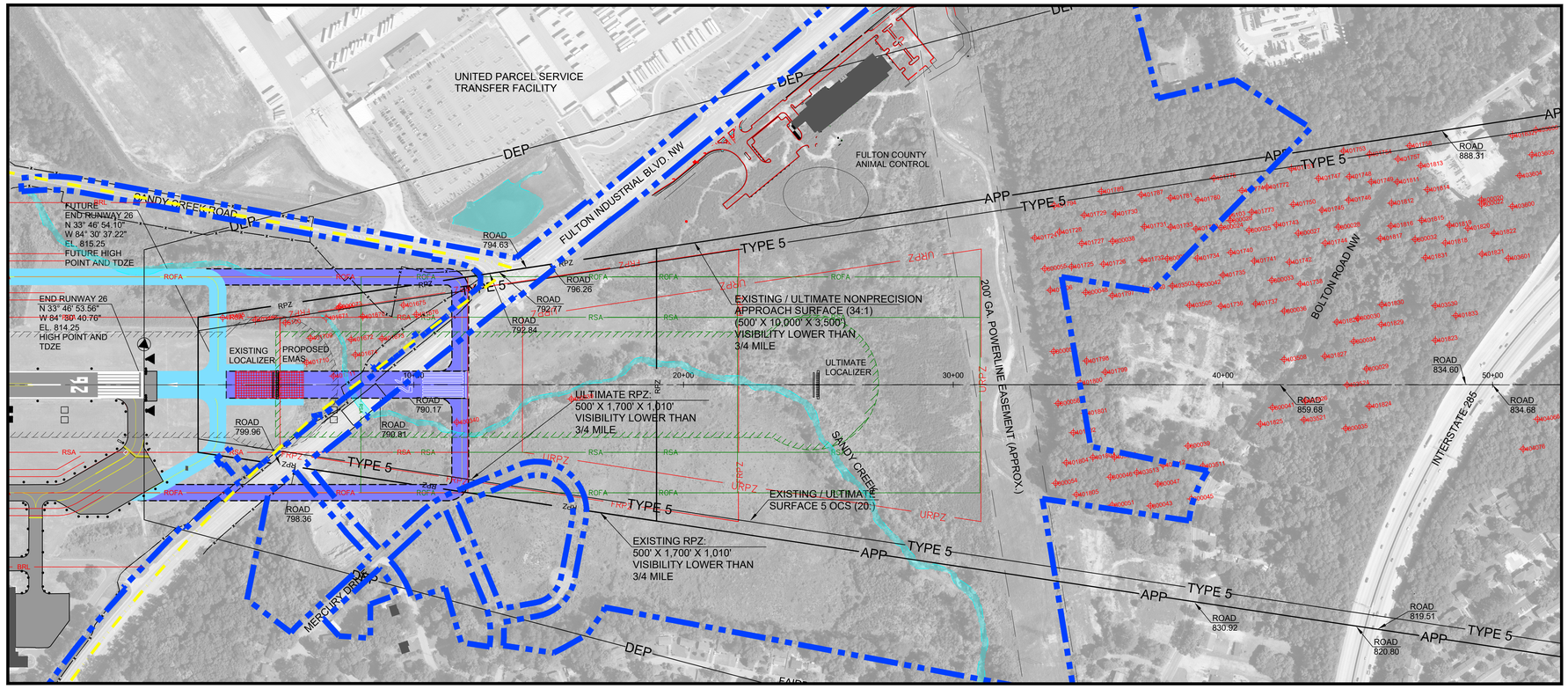

PLAN - RUNWAY 26 INNER APPROACH

SCALE: 1" = 200'

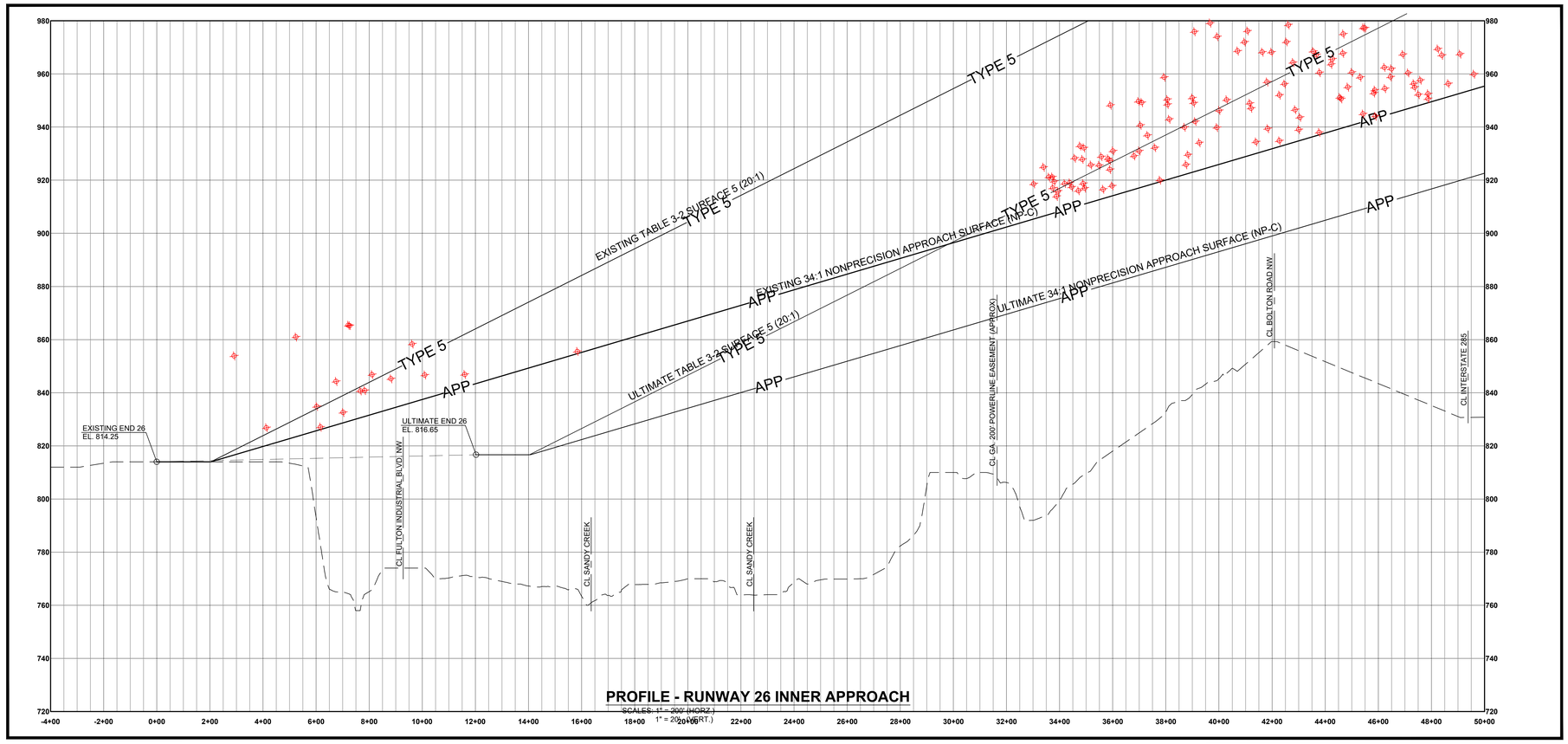

PROFILE - RUNWAY 26 INNER APPROACH

SCALES: 1" = 200' (HORZ.)
1" = 20' (VERT.)

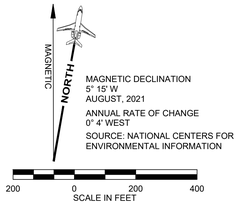

MAGNETIC DECLINATION
5° 15' W
AUGUST, 2021

ANNUAL RATE OF CHANGE
0° 4' WEST

SOURCE: NATIONAL CENTERS FOR
ENVIRONMENTAL INFORMATION

FULTON COUNTY EXECUTIVE AIRPORT
ATLANTA, GEORGIA

Michael Baker INTERNATIONAL

DESIGNER:	CHECKED BY:
Robert D. Farrar	Jim Duguay
TECHNICIAN:	PROJECT NUMBER:
Folashade Shelton	177989

NOTES

1. COORDINATES SHOWN ARE IN NAD83.
2. ELEVATIONS SHOWN ARE IN NAVD88 AND ARE ABOVE MEAN SEA LEVEL (AMSL).
3. CURRENT 7.5 MINUTE QUADRANGLE MAPS WERE OBTAINED FROM GLOBAL MAPPER SOFTWARE IN AUGUST, 2021
4. BASED ON OBSTRUCTION ANALYSIS PREPARED BY WOOLPERT, INC. DATED SEPTEMBER, 2020 AT AN ACCURACY OF 1-FOOT VERTICALLY, 3-FEET HORIZONTALLY.
5. FAA CLEARANCE REQUIREMENTS NOTE: SECTION 77.23 OF FEDERAL AVIATION REGULATIONS (FAR) PART 77 SPECIFIES CLEARANCE REQUIREMENTS FOR ROADS, RAILROADS, AND WATERWAYS AS FOLLOWS:
   A. SEVENTEEN FEET FOR AN INTERSTATE HIGHWAY THAT IS PART OF THE NATIONAL SYSTEM OF MILITARY AND INTERSTATE HIGHWAYS WHERE OVERCROSSINGS ARE DESIGNED FOR A MINIMUM OF 17 FEET VERTICAL DISTANCE.
   B. FIFTEEN FEET FOR ANY OTHER PUBLIC ROADWAY.
   C. TEN FEET OR THE HEIGHT OF THE HIGHEST MOBILE OBJECT THAT WOULD NORMALLY TRAVERSE THE ROAD, WHICHEVER IS GREATER, FOR A PRIVATE ROAD.
   D. TWENTY-THREE FEET FOR A RAILROAD, AND
   E. FOR A WATERWAY OR ANY OTHER TRAVERSE WAY NOT PREVIOUSLY MENTIONED, AN AMOUNT EQUAL TO THE HEIGHT OF THE HIGHEST MOBILE OBJECT THAT WOULD NORMALLY TRAVERSE IT.

REVISIONS

NO.	DESCRIPTION	DATE	BY

FINAL DRAFT

PROJECT NAME:
AIRPORT MASTER PLAN UPDATE

DRAWING NAME:
RUNWAY 26 INNER APPROACH DRAWING

GDOT GRANT NO: AP020-9041-32(121)

DIVISION: PLANNING

DATE: JULY 2023

DRAWING NUMBER: 12

O:\FTY - Fulton County Airport\177989 - Airport Master Plan\2021 ALP SET\PLAN SHEETS\11-12-FTY Runway 8-26 Inner Approaches.dwg Modified: Apr 19, 2023 - 5:38am Plotted: Jul 13, 2023 - 4:53am Robert Farrar

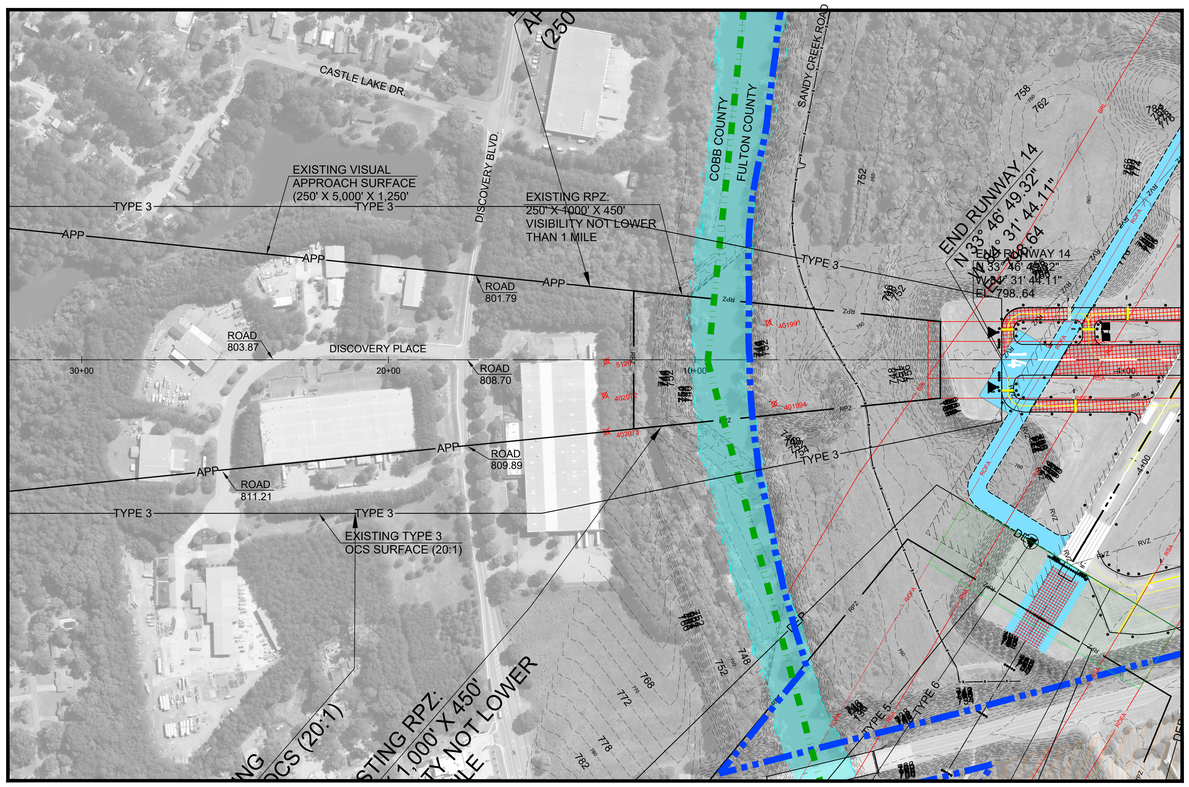

PLAN - RUNWAY 14 INNER APPROACH

SCALE: 1" = 200'

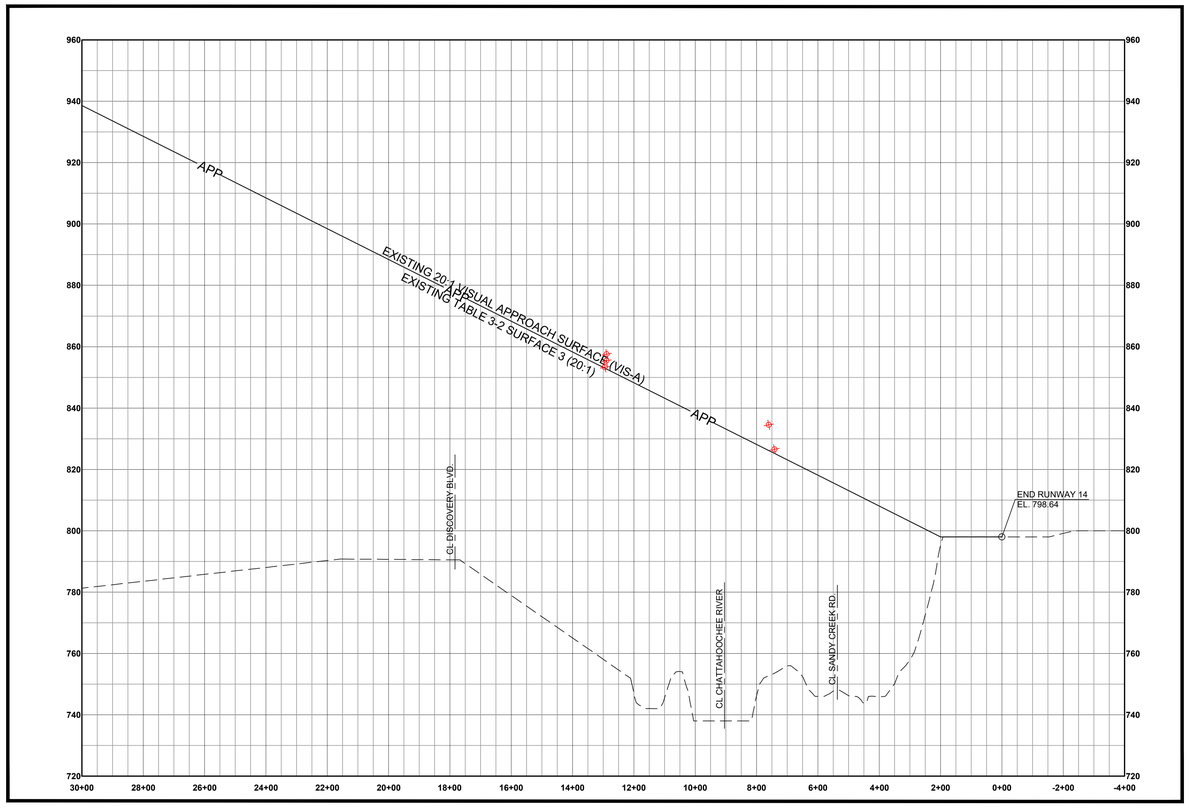

PROFILE - RUNWAY 14 INNER APPROACH

SCALES: 1" = 200' (HORZ.)
1" = 20' (VERT.)

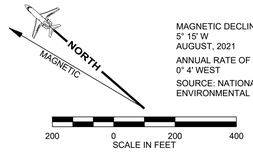

MAGNETIC DECLINATION
5° 15' W
AUGUST, 2021

ANNUAL RATE OF CHANGE
0° 4' WEST

SOURCE: NATIONAL CENTERS FOR ENVIRONMENTAL INFORMATION

LEGEND

DESCRIPTION	EXISTING	FUTURE	ULTIMATE
PROPERTY LINE			SAME
AVIGATION EASEMENT ACQUISITION			SAME
AIRPORT BUILDINGS			SAME
AIRPORT PAVEMENT			
PAVEMENT REMOVAL		SAME	SAME
PAVED ROADWAY			SAME
GRAVEL OR DIRT ROADWAY			SAME
EXISTING OFF AIRPORT BUILDINGS		SAME	SAME
RUNWAY MARKINGS			SAME
RUNWAY PROTECTION ZONE (RPZ)			
ROTATING BEACON		SAME	SAME
AIRPORT REFERENCE POINT (ARP)			
SURVEY MONUMENTS (PACS/SACS)		SAME	SAME
RUNWAY CENTERLINE		SAME	SAME
RUNWAY SAFETY AREA (RSA)	RSA	RSA	SAME
RUNWAY OBJECT FREE AREA (ROFA)	ROFA	ROFA	SAME
RUNWAY OBSTACLE FREE ZONE (ROFZ)	OFZ	OFZ	SAME
BUILDING RESTRICTION LINE	BRL	BRL	SAME
TSA	TSA	TSA	SAME
ILS CRITICAL AREA			SAME
FENCE	X X	SAME	SAME
THRESHOLD LIGHTS			SAME
REILS			SAME
PAPI OR VASI			SAME
TREES / BRUSH		SAME	SAME
GROUND CONTOURS	480	SAME	SAME
EXISTING SHORELINE		SAME	SAME
HOLDING POSITION LINE			SAME

FULTON COUNTY EXECUTIVE AIRPORT
ATLANTA, GEORGIA

Michael Baker INTERNATIONAL

DESIGNER: Robert D. Farrar	CHECKED BY: Jim Duguay
TECHNICIAN: Folashade Shelton	PROJECT NUMBER: 177989

NOTES

1. COORDINATES SHOWN ARE IN NAD83.
2. ELEVATIONS SHOWN ARE IN NAVD88 AND ARE ABOVE MEAN SEA LEVEL (AMSL).
3. BASED ON OBSTRUCTION ANALYSIS PREPARED BY WOOLPERT, INC. DATED SEPTEMBER, 2020 AT AN ACCURACY OF 1-FOOT VERTICALLY, 3-FEET HORIZONTALLY.
4. FAA CLEARANCE REQUIREMENTS NOTE: SECTION 77.23 OF FEDERAL AVIATION REGULATIONS (FAR) PART 77 SPECIFIES CLEARANCE REQUIREMENTS FOR ROADS, RAILROADS, AND WATERWAYS AS FOLLOWS:
   - A. SEVENTEEN FEET FOR AN INTERSTATE HIGHWAY THAT IS PART OF THE NATIONAL SYSTEM OF MILITARY AND INTERSTATE HIGHWAYS WHERE OVERCROSSINGS ARE DESIGNED FOR A MINIMUM OF 17 FEET VERTICAL DISTANCE.
   - B. FIFTEEN FEET FOR ANY OTHER PUBLIC ROADWAY.
   - C. TEN FEET OR THE HEIGHT OF THE HIGHEST MOBILE OBJECT THAT WOULD NORMALLY TRAVERSE THE ROAD, WHICHEVER IS GREATER, FOR A PRIVATE ROAD.
   - D. TWENTY-THREE FEET FOR A RAILROAD, AND
   - E. FOR A WATERWAY OR ANY OTHER TRAVERSE WAY NOT PREVIOUSLY MENTIONED, AN AMOUNT EQUAL TO THE HEIGHT OF THE HIGHEST MOBILE OBJECT THAT WOULD NORMALLY TRAVERSE IT.

REVISIONS

NO.	DESCRIPTION	DATE	BY

FINAL DRAFT

PROJECT NAME:
AIRPORT MASTER PLAN UPDATE

DRAWING NAME:
RUNWAY 14 INNER APPROACH DRAWING

GDOT GRANT NO: AP020-9041-32(121)

DIVISION: PLANNING

DATE: JULY 2023

DRAWING NUMBER: 13

O:\FTY - Fulton County Airport\177989 - Airport Master Plan\2021 ALP SET\PLAN SHEETS\13-14-FTY Runway 14-32 Inner Approaches.dwg Modified: Apr 13, 2023 - 6:41am Plotted: Jul 13, 2023 - 5:01am Robert Farrar

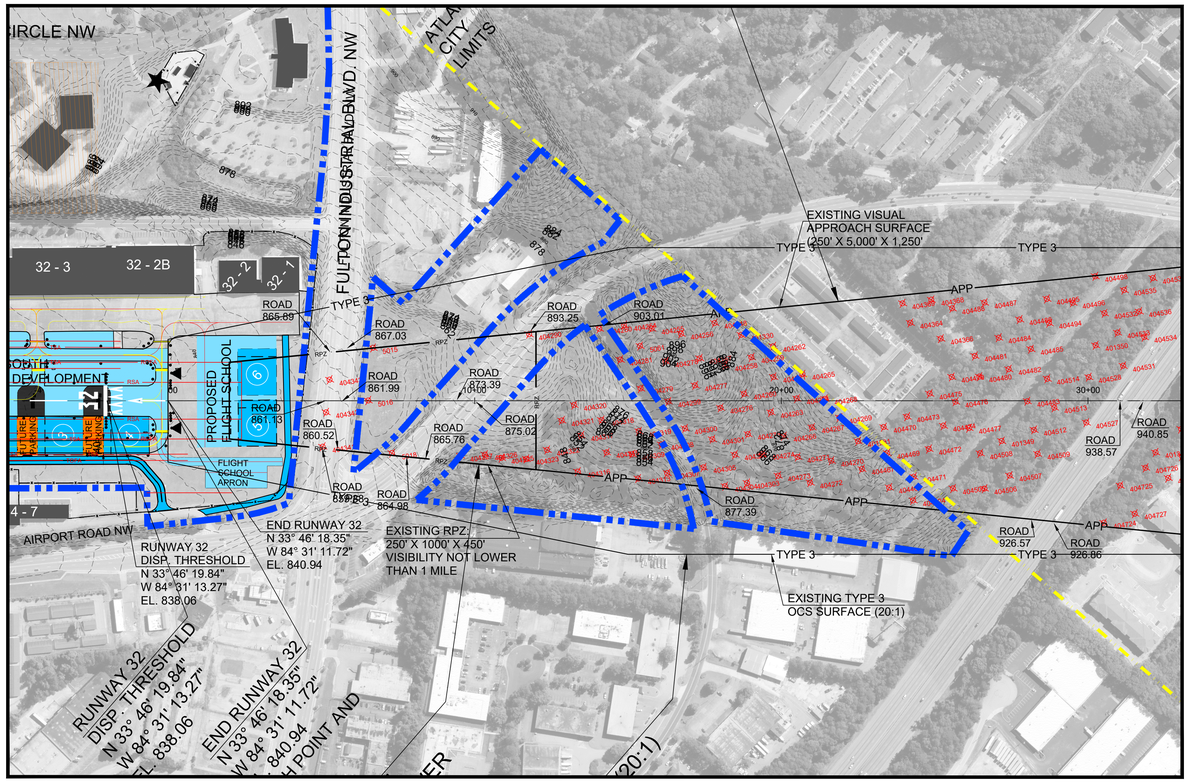

PLAN - RUNWAY 32 INNER APPROACH

SCALE: 1" = 200'

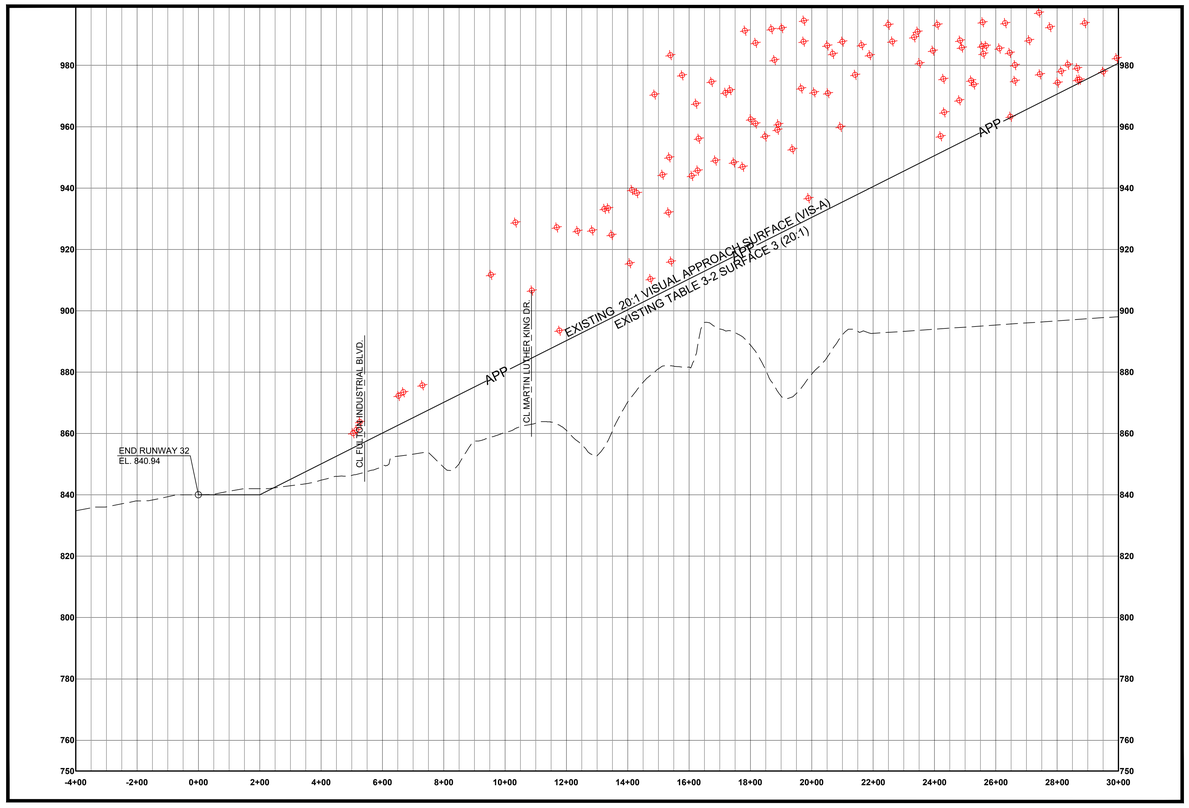

PROFILE - RUNWAY 32 INNER APPROACH

SCALES: 1" = 200' (HORZ.)
1" = 20' (VERT.)

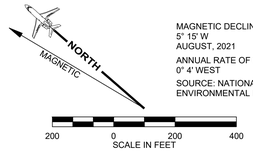

MAGNETIC DECLINATION
5° 15' W
AUGUST, 2021

ANNUAL RATE OF CHANGE
0° 4' WEST

SOURCE: NATIONAL CENTERS FOR ENVIRONMENTAL INFORMATION

LEGEND

DESCRIPTION	EXISTING	FUTURE	ULTIMATE
PROPERTY LINE			SAME
AVIGATION EASEMENT ACQUISITION			SAME
AIRPORT BUILDINGS			SAME
AIRPORT PAVEMENT			
PAVEMENT REMOVAL		SAME	SAME
PAVED ROADWAY			SAME
GRAVEL OR DIRT ROADWAY			SAME
EXISTING OFF AIRPORT BUILDINGS		SAME	SAME
RUNWAY MARKINGS			SAME
RUNWAY PROTECTION ZONE (RPZ)			
ROTATING BEACON		SAME	SAME
AIRPORT REFERENCE POINT (ARP)			
SURVEY MONUMENTS (PACS/SACS)		SAME	SAME
RUNWAY CENTERLINE		SAME	SAME
RUNWAY SAFETY AREA (RSA)	RSA	RSA	SAME
RUNWAY OBJECT FREE AREA (ROFA)	ROFA	ROFA	SAME
RUNWAY OBSTACLE FREE ZONE (ROFZ)	OFZ	OFZ	SAME
BUILDING RESTRICTION LINE	BRL	BRL	SAME
TSA	TSA	TSA	SAME
ILS CRITICAL AREA			SAME
FENCE	X X		SAME
THRESHOLD LIGHTS			SAME
REILS			SAME
PAPI OR VASI			SAME
TREES / BRUSH		SAME	SAME
GROUND CONTOURS	480	SAME	SAME
EXISTING SHORELINE		SAME	SAME
HOLDING POSITION LINE			SAME

FULTON COUNTY EXECUTIVE AIRPORT
ATLANTA, GEORGIA

Michael Baker INTERNATIONAL

DESIGNER: Robert D. Farrar	CHECKED BY: Jim Duguay
TECHNICIAN: Folashade Shelton	PROJECT NUMBER: 177989

NOTES

1. COORDINATES SHOWN ARE IN NAD83.
2. ELEVATIONS SHOWN ARE IN NAVD88 AND ARE ABOVE MEAN SEA LEVEL (AMSL).
3. BASED ON OBSTRUCTION ANALYSIS PREPARED BY WOOLPERT, INC. DATED SEPTEMBER, 2020 AT AN ACCURACY OF 1-FOOT VERTICALLY, 3-FEET HORIZONTALLY.
4. FAA CLEARANCE REQUIREMENTS NOTE: SECTION 77.23 OF FEDERAL AVIATION REGULATIONS (FAR) PART 77 SPECIFIES CLEARANCE REQUIREMENTS FOR ROADS, RAILROADS, AND WATERWAYS AS FOLLOWS:
   A. SEVENTEEN FEET FOR AN INTERSTATE HIGHWAY THAT IS PART OF THE NATIONAL SYSTEM OF MILITARY AND INTERSTATE HIGHWAYS WHERE OVERCROSSINGS ARE DESIGNED FOR A MINIMUM OF 17 FEET VERTICAL DISTANCE.
   B. FIFTEEN FEET FOR ANY OTHER PUBLIC ROADWAY.
   C. TEN FEET OR THE HEIGHT OF THE HIGHEST MOBILE OBJECT THAT WOULD NORMALLY TRAVERSE THE ROAD, WHICHEVER IS GREATER, FOR A PRIVATE ROAD.
   D. TWENTY-THREE FEET FOR A RAILROAD, AND
   E. FOR A WATERWAY OR ANY OTHER TRAVERSE WAY NOT PREVIOUSLY MENTIONED, AN AMOUNT EQUAL TO THE HEIGHT OF THE HIGHEST MOBILE OBJECT THAT WOULD NORMALLY TRAVERSE IT.

REVISIONS

NO.	DESCRIPTION	DATE	BY

FINAL DRAFT

PROJECT NAME:
AIRPORT MASTER PLAN UPDATE

DRAWING NAME:
RUNWAY 32 INNER APPROACH DRAWING

GDOT GRANT NO: AP020-9041-32(121)

DIVISION: PLANNING

DATE: JULY 2023

DRAWING NUMBER: 14

O:\FTY - Fulton County Airport\177989 - Airport Master Plan\2021 ALP SET\PLAN SHEETS\13-14-FTY Runway 14-32 Inner Approaches.dwg Modified: Apr 13, 2023 - 6:41am Plotted: Jul 13, 2023 - 5:03am Robert Farrar

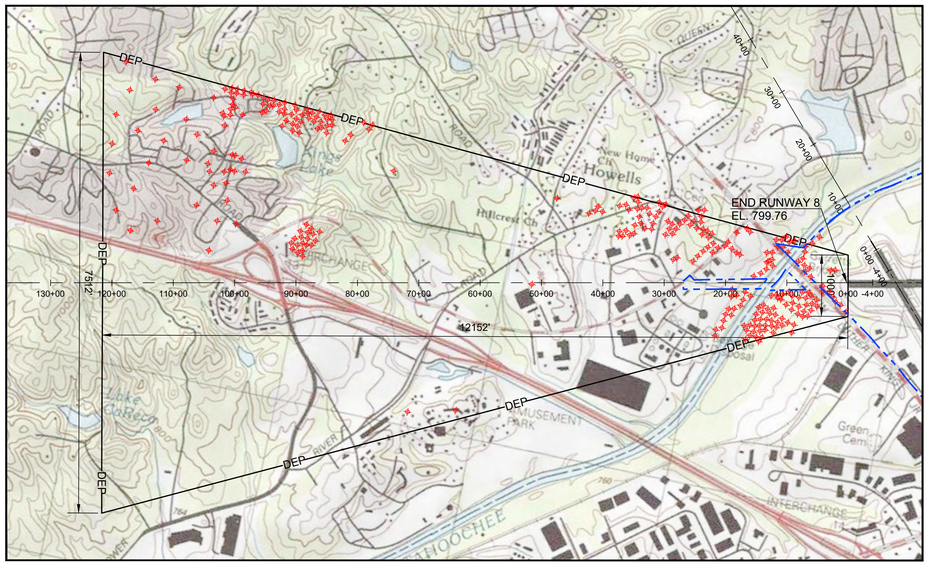

PLAN - RUNWAY 26 DEPARTURE SURFACE

SCALE: 1" = 1000'

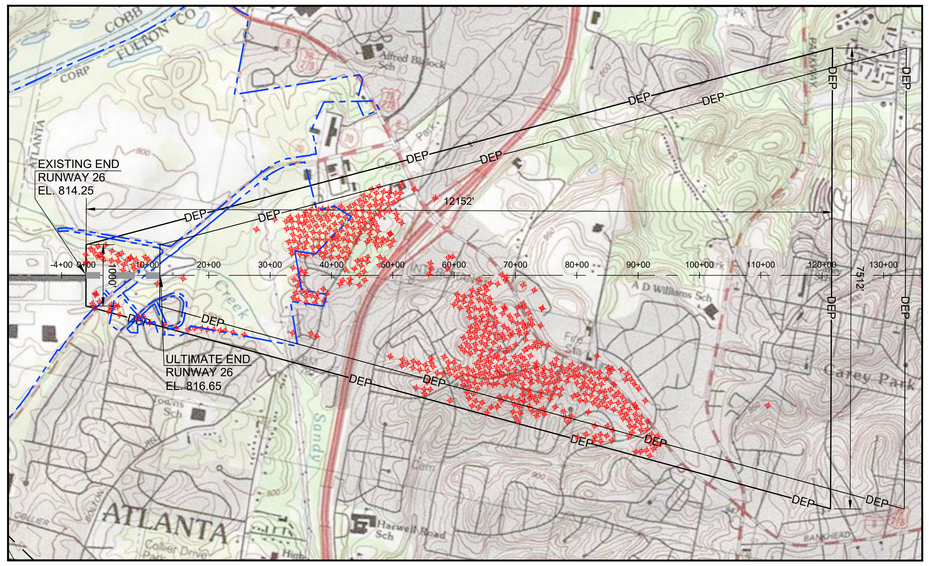

PLAN - RUNWAY 8 DEPARTURE SURFACE

SCALE: 1" = 1000'

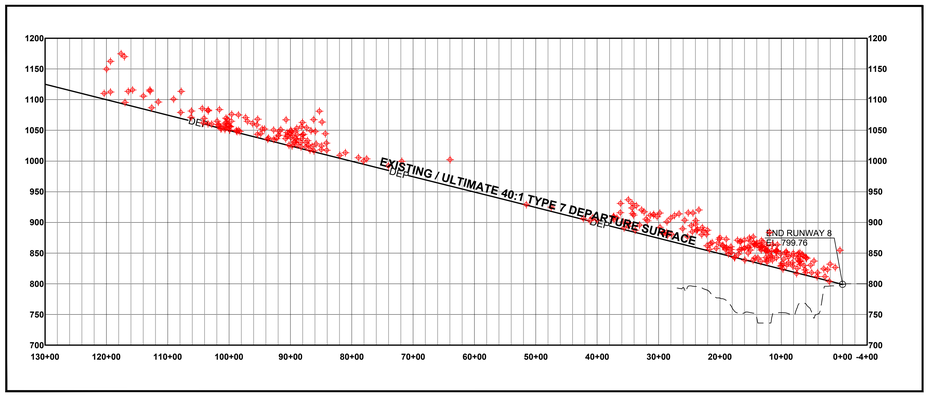

PROFILE - RUNWAY 26 DEPARTURE SURFACE

SCALES: 1" = 1000' (HORZ.)
1" = 100' (VERT.)

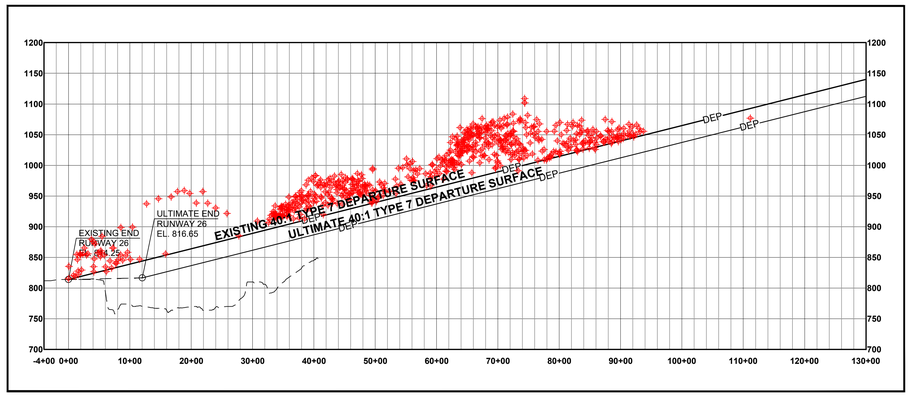

PROFILE - RUNWAY 8 DEPARTURE SURFACE

SCALES: 1" = 1000' (HORZ.)
1" = 100' (VERT.)

MAGNETIC NORTH

MAGNETIC DECLINATION
5° 15' W
AUGUST, 2021

ANNUAL RATE OF CHANGE
0° 4' WEST

SOURCE: NATIONAL CENTERS FOR ENVIRONMENTAL INFORMATION

1000 0 1000 2000
SCALE IN FEET

FULTON COUNTY EXECUTIVE AIRPORT
ATLANTA, GEORGIA

Michael Baker INTERNATIONAL

DESIGNER: Robert D. Farrar	CHECKED BY: Jim Duguay
TECHNICIAN: Folashade Shelton	PROJECT NUMBER: 177989

NOTES

1. COORDINATES SHOWN ARE IN NAD83.
2. ELEVATIONS SHOWN ARE IN NAVD88 AND ARE ABOVE MEAN SEA LEVEL (AMSL).
3. CURRENT 7.5 MINUTE QUADRANGLE MAPS WERE OBTAINED FROM GLOBAL MAPPER SOFTWARE IN AUGUST, 2021
4. BASED ON OBSTRUCTION ANALYSIS PREPARED BY WOOLPERT, INC. DATED SEPTEMBER, 2020 AT AN ACCURACY OF 1-FOOT VERTICALLY, 3-FEET HORIZONTALLY.
5. FAA CLEARANCE REQUIREMENTS NOTE: SECTION 77.23 OF FEDERAL AVIATION REGULATIONS (FAR) PART 77 SPECIFIES CLEARANCE REQUIREMENTS FOR ROADS, RAILROADS, AND WATERWAYS AS FOLLOWS:
   - A. SEVENTEEN FEET FOR AN INTERSTATE HIGHWAY THAT IS PART OF THE NATIONAL SYSTEM OF MILITARY AND INTERSTATE HIGHWAYS WHERE OVERCROSSINGS ARE DESIGNED FOR A MINIMUM OF 17 FEET VERTICAL DISTANCE.
   - B. FIFTEEN FEET FOR ANY OTHER PUBLIC ROADWAY.
   - C. TEN FEET OR THE HEIGHT OF THE HIGHEST MOBILE OBJECT THAT WOULD NORMALLY TRAVERSE THE ROAD, WHICHEVER IS GREATER, FOR A PRIVATE ROAD.
   - D. TWENTY-THREE FEET FOR A RAILROAD, AND
   - E. FOR A WATERWAY OR ANY OTHER TRAVERSE WAY NOT PREVIOUSLY MENTIONED, AN AMOUNT EQUAL TO THE HEIGHT OF THE HIGHEST MOBILE OBJECT THAT WOULD NORMALLY TRAVERSE IT.

REVISIONS

NO.	DESCRIPTION	DATE	BY

FINAL DRAFT

PROJECT NAME:
AIRPORT MASTER PLAN UPDATE

DRAWING NAME:
RUNWAY 8-26 DEPARTURE SURFACES DRAWING

GDOT GRANT NO: AP020-9041-32(121)

DIVISION: PLANNING

DATE: JULY 2023

DRAWING NUMBER: 15

O:\FTY - Fulton County Airport\177989 - Airport Master Plan\2021 ALP SET\PLAN SHEETS\15-FTY Runway 8-26 Departure Surface Drawing.dwg Modified: Apr 17, 2023 - 9:37am Plotted: Jul 13, 2023 - 5:10am Robert Farrar

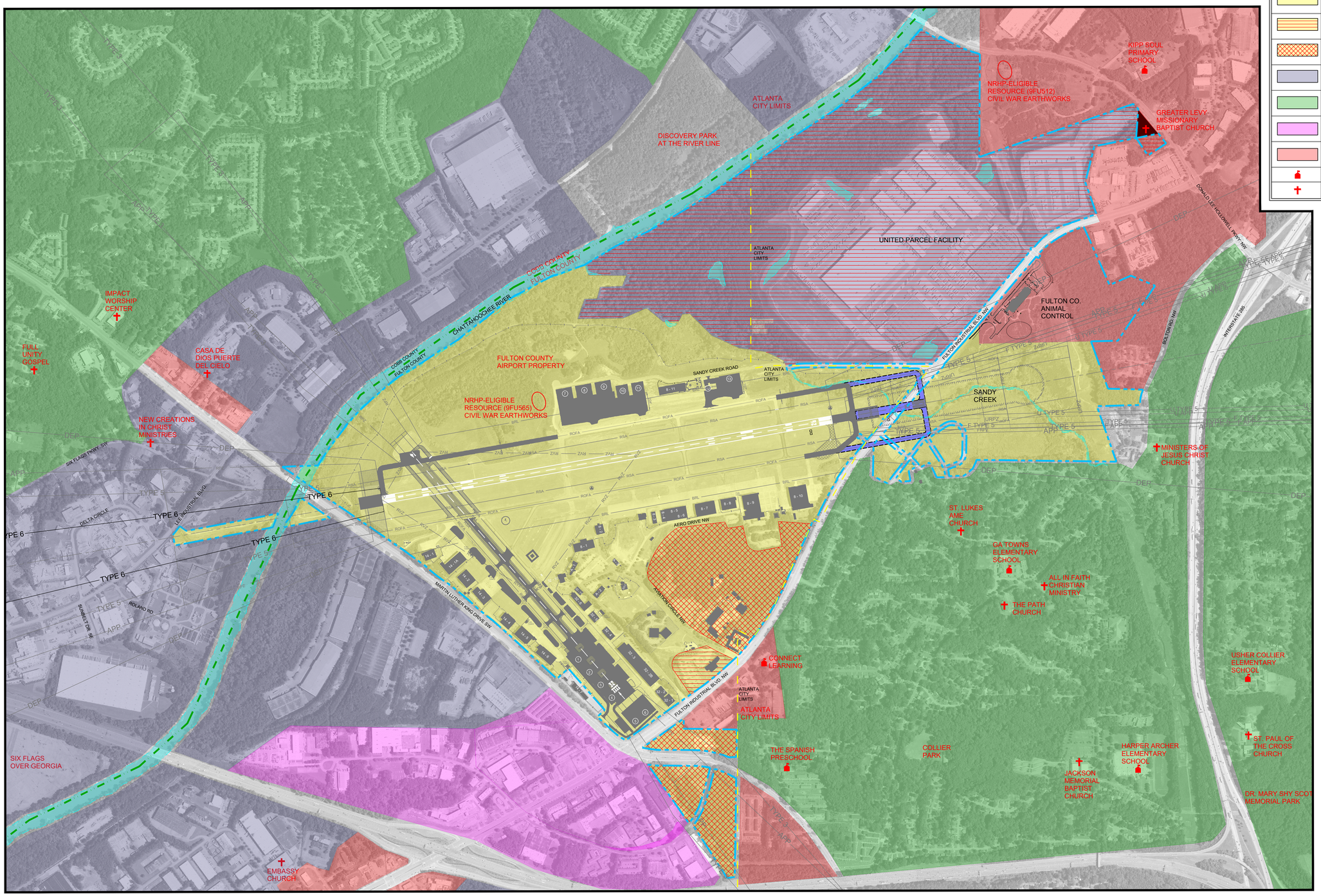

AIRPORT LAND USE DRAWING

SCALE: 1" = 500'

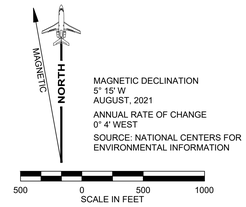

MAGNETIC DECLINATION
5° 15' W
AUGUST, 2021

ANNUAL RATE OF CHANGE
0° 4' WEST

SOURCE: NATIONAL CENTERS FOR ENVIRONMENTAL INFORMATION

LAND USE LEGEND

	AIRPORT OPERATIONS
	EXISTING NON-AERONAUTICAL LAND USE
	FUTURE NON-AERONAUTICAL LAND USE
	INDUSTRIAL LAND USE
	RESIDENTIAL LAND USE
	RETAIL / OFFICE LAND USE
	MIXED LAND USE
	SCHOOL
	CHURCH

FULTON COUNTY EXECUTIVE AIRPORT
ATLANTA, GEORGIA

Michael Baker INTERNATIONAL

DESIGNER: Robert D. Farrar	CHECKED BY: Jim Duguay
TECHNICIAN: Folashade Shelton	PROJECT NUMBER: 177989

NOTES

1. REFERENCE TO CHAPTER 10 AVIATION OF FULTON COUNTY CODE OF ORDINANCES FOR AIRPORT RULES AND REGULATIONS.
2. CONTACT FULTON COUNTY PLANNING AND ZONING PERMITTING FOR PROPOSED CONSTRUCTION IN THE VICINITY OF THE AIRPORT.
3. REFERENCE FAA FORM 7460-1 NOTICE OF PROPOSED CONSTRUCTION OR ALTERNATION IN THE VICINITY OF THE AIRPORT.
4. FOR NRHP ELIGIBLE RESOUCE (9FU565), REFER TO THE MITIGATION REQUIREMENTS AS DESCRIBED IN THE AUGUST 18, 2016 FONSI RELATED TO THE APPROVAL OF THE UPS LOGISTICS CENTER DEVELOPMENT.

REVISIONS

NO.	DESCRIPTION	DATE	BY

FINAL DRAFT

PROJECT NAME:
AIRPORT MASTER PLAN UPDATE

DRAWING NAME:
AIRPORT LAND USE DRAWING

GDOT GRANT NO: AP020-9041-32(121)

DIVISION: PLANNING

DATE: JULY 2023

DRAWING NUMBER: 16

O:\FTY - Fulton County Airport\177989 - Airport Master Plan\2021 NLP SET\PLAN SHEETS\16-FTY Airport Land Use Drawing.dwg Modified: Jul 13, 2023 - 5:59am Plotted: Jul 14, 2023 - 1:40pm Robert Farrar

EXISTING AIRPORT PROPERTY

TRACT ID	GRANTOR	INSTRUMENT TITLE	DEED BOOK AND PAGE	ACRES	DATE ACQUIRED	FAA PROJECT ID
B		FEE SIMPLE		51		
E		FEE SIMPLE		2.4		
G		FEE SIMPLE		565		
H		FEE SIMPLE		6.68		
I		FEE SIMPLE		7.03		
J		FEE SIMPLE		10.6		
K		FEE SIMPLE		1.6		
L		FEE SIMPLE		0.8		
M		WARRANTY DEED		9.43	12/28/1990	
P		FEE SIMPLE		3.1		3-13-007-01
R		FEE SIMPLE		0.2		3-13-007-01
X		FEE SIMPLE		1.2		
Y		FEE SIMPLE		70.3		
141		FEE SIMPLE		14.866		3-13-007-01
142		FEE SIMPLE		10		3-13-007-01

EXISTING AIRPORT PROPERTY

TRACT ID	GRANTOR	INSTRUMENT TITLE	DEED BOOK AND PAGE	ACRES	DATE ACQUIRED	FAA PROJECT ID
13-A		QUIT CLAIM DEED	19025 / 161	32.441	12/7/1994	3-13-0007-08
13-B		QUIT CLAIM DEED	19025 / 161	36.808	12/7/1994	3-13-0007-08
14		QUIT CLAIM DEED	19025 / 161	70.844	12/7/1994	3-13-0007-08
15-A		QUIT CLAIM DEED	19025 / 161	1.31	12/7/1994	3-13-0007-08
15-B		QUIT CLAIM DEED	19025 / 161	12.051	12/7/1994	3-13-0007-08
16		QUIT CLAIM DEED	19025 / 161	57.002	12/7/1994	3-13-0007-08
17		QUIT CLAIM DEED	19025 / 161	66.123	12/7/1994	3-13-0007-08
18-A		QUIT CLAIM DEED	19025 / 161	64.77	12/7/1994	3-13-0007-08
18-B		QUIT CLAIM DEED	19025 / 161	1.315	12/7/1994	3-13-0007-08
19-D		CONDEMNATION	12528 / 879	0.458	5/7/1993	3-13-0007-07
20-D		WARRANTY DEED	13333 / 329	0.591	4/12/1990	3-13-0007-07
21-D		PER TAX		0.516		
22-D		WARRANTY DEED	13333 / 327	0.308	4/12/1990	3-13-0007-07
23-D		WARRANTY DEED	13333 / 330	0.278	4/12/1990	3-13-0007-07
5-E		WARRANTY DEED	18098 / 127	0.23	3/21/1994	
6-E		WARRANTY DEED	17009 / 271	0.236	8/9/1993	
7-E		QUIT CLAIM DEED	45034 / 430	0.234	10/1/2001	3-13-0007-07
1-F		WARRANTY DEED	13582 / 333	0.256	7/26/1990	3-13-0007-07
2-F		WARRANTY DEED	13377 / 330	0.201	4/30/1990	3-13-0007-07
3-F		WARRANTY DEED	13828 / 150	0.207	11/1/1990	3-13-0007-07
4-F		WARRANTY DEED	14870 / 039	0.2	1/2/1992	3-13-0007-07
5-F		WARRANTY DEED	14227 / 113	0.201	5/6/1991	3-13-0007-07
6-F		WARRANTY DEED	14184 / 067	0.203	4/19/1991	3-13-0007-07
7-F		WARRANTY DEED	17009 / 270	0.203	8/9/1993	3-13-0007-07
8-F		WARRANTY DEED	17078 / 038	0.226	9/10/1993	3-13-0007-09
15-F		WARRANTY DEED	13781 / 074	0.209	10/15/1990	3-13-0007-07

EXISTING AIRPORT PROPERTY

TRACT ID	GRANTOR	INSTRUMENT TITLE	DEED BOOK AND PAGE	ACRES	DATE ACQUIRED	FAA PROJECT ID
1-G		WARRANTY DEED	13610 / 089	0.3	8/1/1990	3-13-0007-07
2-G		WARRANTY DEED	13333 / 326	0.222	4/12/1990	3-13-0007-07
3-G		WARRANTY DEED	13363 / 268	0.225	4/25/1990	3-13-0007-07
4-G		WARRANTY DEED	13721 / 056	0.287	9/24/1990	3-13-0007-07
5-G		WARRANTY DEED	13781 / 076	0.253	10/15/1990	3-13-0007-07
6-G		WARRANTY DEED	14031 / 339	0.244	2/4/1991	3-13-0007-07
7-G		WARRANTY DEED	13363 / 269	0.244	4/25/1990	3-13-0007-07
8-G		WARRANTY DEED	14227 / 260	0.208	5/1/1991	3-13-0007-09
9-G		WARRANTY DEED	14381 / 281	0.204	7/3/1991	3-13-0007-09
10-G		CONDEMNATION	14119 / 053	0.276	3/14/1991	3-13-0007-09
11-G		PER TAX ASSESSOR		0.248		
13-G		WARRANTY DEED	16418 / 104	0.313	3/26/1993	3-13-0007-07
1-H		WARRANTY DEED	13333 / 095	0.251	4/13/1990	3-13-0007-07
2-H		WARRANTY DEED	15042 / 119	0.358	3/2/1992	3-13-0007-07
3-H		WARRANTY DEED	14085 / 343	0.322	3/4/1991	3-13-0007-07
4-H		WARRANTY DEED	13333 / 328	0.367	4/12/1990	3-13-0007-07
5-H		QUIT CLAIM DEED	36745 / 698	0.386	12/18/2003	
12-H		WARRANTY DEED	13775 / 157	1.369	10/11/1990	3-13-0007-07
15-H		WARRANTY DEED	13828 / 149	0.223	11/1/1990	3-13-0007-07
16-H		WARRANTY DEED	13565 / 272	0.209	8/22/1990	3-13-0007-07
17-H		WARRANTY DEED	13363 / 270	0.209	4/24/1990	3-13-0007-07
18-H		WARRANTY DEED	13656 / 273	0.209	8/22/1990	3-13-0007-07
19-H		WARRANTY DEED	14073 / 133	0.235	2/22/1991	3-13-0007-09
20-H		WARRANTY DEED	17150 / 218	0.228	9/28/1993	
21-H		WARRANTY DEED	16914 / 248	0.271	7/14/1993	
22-H		WARRANTY DEED	16847 / 348	0.253	7/9/1993	
23-H		WARRANTY DEED	17182 / 017	0.293	10/5/1993	
M		WARRANTY DEED	13953 / 057	9.43	12/28/1990	3-13-0007-07

EXISTING AIRPORT EASEMENTS

TRACT ID	GRANTOR	INSTRUMENT TITLE	DEED BOOK AND PAGE	ACRES	DATE ACQUIRED	FAA PROJECT ID
A		FEE SIMPLE		25.9		
C		FEE SIMPLE		17.4		
D		FEE SIMPLE		35.6		
F		FEE SIMPLE		0.5		
Z		FEE SIMPLE		5.3		

EXISTING AIRPORT PROPERTY LAND USE CHANGES

TRACT ID	GRANTOR	GRANTEE	INSTRUMENT TITLE	DEED BOOK AND PAGE	ACRES	DATE ACQUIRED	NOTES
LU-1	FULTON COUNTY	FULTON COUNTY	LONG TERM LEASE	N/A	40	8/31/2021	FAA 163 DETERMINATION FOR ANIMAL SERVICES FACILITY
LU-2	FULTON COUNTY	MAJESTIC REALTY	LONG TERM LEASE	N/A	341.3	2/28/2014	NON-AERONAUTICAL LAND USE

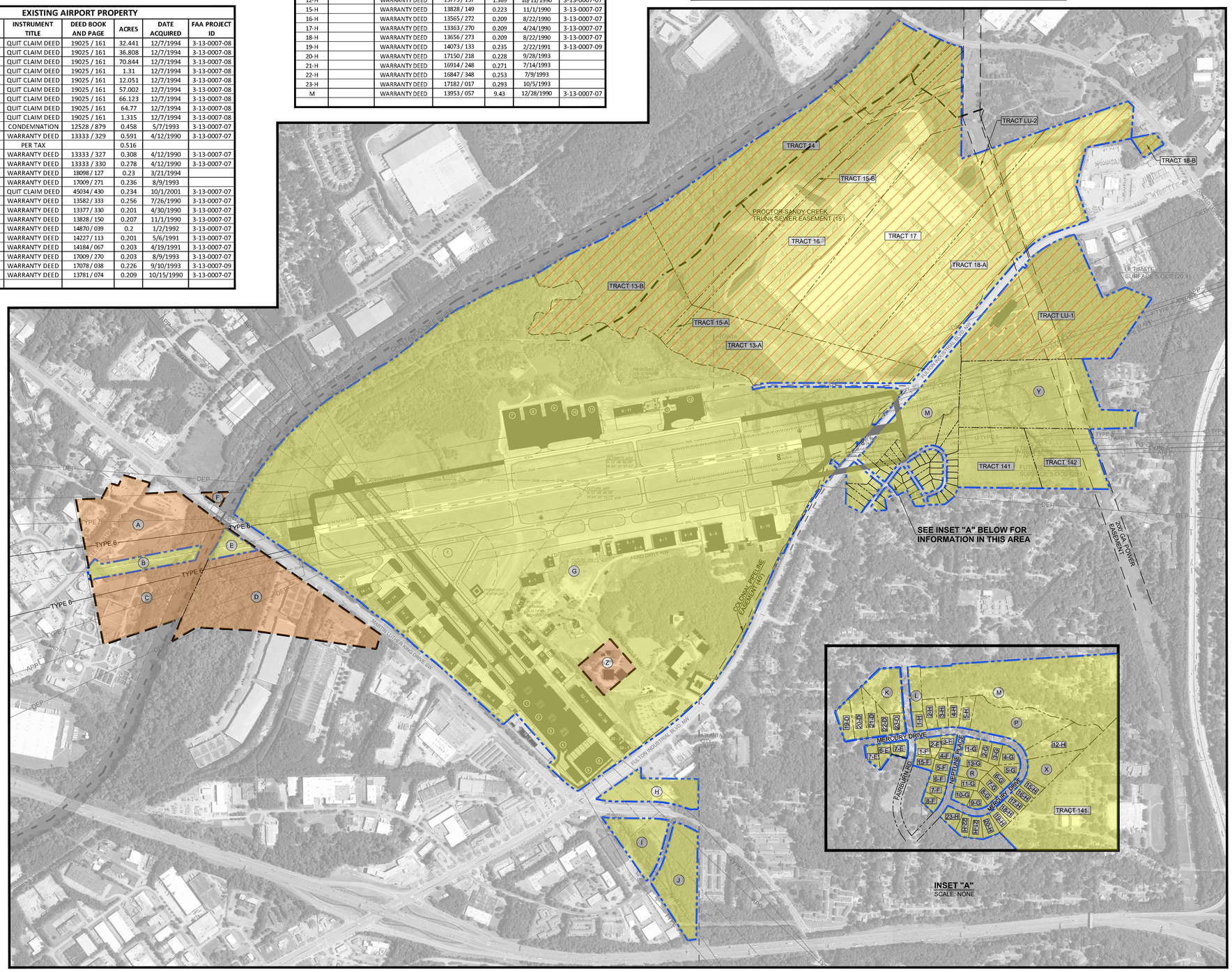

AIRPORT PROPERTY MAP DRAWING

SCALE: 1" = 500'



MAGNETIC DECLINATION
5° 15' W
AUGUST, 2021

ANNUAL RATE OF CHANGE
0° 4' WEST

SOURCE: NATIONAL CENTERS FOR ENVIRONMENTAL INFORMATION

LEGEND

EXISTING AIRPORT PROPERTY	
EXISTING AIRPORT PROPERTY - LAND USE	
EXISTING AVIGATION EASEMENT	
EXISTING PROPERTY LINE	
EXISTING PARCEL LINES	
EXISTING RSA	RSA
EXISTING ROFA	ROFA
EXISTING RPZ	RPZ
ULTIMATE RPZ	FRPZ

NOTES

1. NO BOUNDARY SURVEY WAS CONDUCTED IN THE DEVELOPMENT OF THIS PROPERTY INVENTORY MAP. THE BASIS IS FROM THE PREVIOUS PROPERTY MAP CREATED BY AIRPORT DESIGN AND PLANNING CONSULTANTS, DATED AUGUST 1989 AND LAST REVISED IN FEBRUARY, 1990.
2. PROPERTY INFORMATION INVENTORY TABLES WERE CREATED FROM INFORMATION INCLUDED IN THE PROPERTY MAP UPDATE CONDUCTED IN 1990 AS WELL AS ADDITIONAL INFORMATION PROVIDED BY FULTON COUNTY.
3. PROPERTY LINES SHOWN ARE ESTIMATED BASED ON EXISTING PROPERTY LINE DATA.
4. THIS DRAWING IS NOT A PLAT OF A SURVEY AND MAY NOT BE RECORDED AS SUCH IN THE STATE OF GEORGIA.

FULTON COUNTY EXECUTIVE AIRPORT
ATLANTA, GEORGIA

Michael Baker INTERNATIONAL

DESIGNER: Robert D. Farrar	CHECKED BY: Jim Duguay
TECHNICIAN: Folashade Shelton	PROJECT NUMBER: 177989

REVISIONS

NO.	DESCRIPTION	DATE	BY

FINAL DRAFT

PROJECT NAME:
AIRPORT MASTER PLAN UPDATE

DRAWING NAME:
AIRPORT PROPERTY INVENTORY MAP - EXHIBIT "A"

GDOT GRANT NO: AP020-9041-32(121)

DIVISION: PLANNING

DATE: JULY 2023

DRAWING NUMBER: 17

O:\FTY - Fulton County Airport\177989 - Airport Master Plan\2021 ALP SET\PLAN SHEETS\17-FTY Airport Property Map.Drawing.dwg Modified: Apr 20, 2023 - 11:28am Plotted: Jul 13, 2023 - 5:57am Robert Farrar

RUNWAY 8 APPROACH PENETRATING OBSTRUCTIONS

OBSTRUCTION DISPOSITION: NO ACTION

Point ID	Northing	Easting	Latitude	Longitude	Elevation	Description	08 PIR Approach Penetration Depth	Runway 08 Station	Runway 08 Offset
400912	1374559.44	2172102.63	33°46'41.1023"	-84°34'34.8141"	1218.75	TREE	127.38	-13863.91	-2301.84
400910	1374185.11	2172751.68	33°46'37.4243"	-84°34'27.1070"	1190.39	TREE	113.36	-13290.69	-1819.34
400911	1374521.05	2172583.92	33°46'40.7414"	-84°34'29.1102"	1190.82	TANK	111.13	-13396.85	-2179.52
400945	1374477.75	2173136.17	33°46'40.3346"	-84°34'22.5655"	1176.96	TREE	110.68	-12860.78	-2039.91
400909	1374047.46	2172179.35	33°46'36.0401"	-84°34'33.8811"	1200.08	TREE	108.36	-13878.30	-1784.34
400924	1374554.64	2171646.01	33°46'41.0368"	-84°34'40.2237"	1209.77	TREE	107.15	-14314.28	-2377.30
400868	1374851.82	2173946.17	33°46'44.0669"	-84°34'12.9864"	1149.91	TREE	105.21	-11997.68	-2265.92
400872	1374799.47	2175191.50	33°46'43.5970"	-84°33'58.2298"	1113.57	TREE	99.29	-10780.90	-1995.68
400947	1374321.13	2173546.27	33°46'38.8010"	-84°34'17.6995"	1149.96	TREE	93.08	-12484.56	-1813.70
400927	1374262.33	2171310.21	33°46'38.1316"	-84°34'44.1882"	1204.07	TREE	91.90	-14696.20	-2148.50
400944	1372745.06	2169954.35	33°46'23.0666"	-84°35'00.1788"	1242.80	WATER TOWER	90.60	-16297.44	-892.93
400928	1373900.75	2171056.63	33°46'34.5443"	-84°34'47.1753"	1204.64	TREE	84.64	-15009.33	-1837.08
400925	1374100.69	2171653.32	33°46'36.5460"	-84°34'40.1156"	1188.39	TREE	83.96	-14386.80	-1929.12
400948	1374705.16	2173441.68	33°46'42.5963"	-84°34'18.9565"	1141.70	BUILDING	83.93	-12520.08	-2210.13
400717	1374805.30	2175540.04	33°46'43.6680"	-84°33'54.1007"	1085.56	TREE	79.88	-10436.75	-1940.21
400946	1374044.57	2173143.13	33°46'36.0492"	-84°34'22.4628"	1147.40	TREE	79.38	-12930.00	-1612.24
400952	1374193.35	2174423.39	33°46'37.5708"	-84°34'07.3020"	1113.34	TREE	77.49	-11643.51	-1533.87
400950	1374650.65	2174592.35	33°46'42.1016"	-84°34'05.3214"	1105.64	UTILITY POLE	75.96	-11396.87	-1954.39
400955	1373568.16	2173332.01	33°46'31.3432"	-84°34'20.2028"	1141.27	TREE	75.81	-12827.72	-1110.06
400929	1374458.18	2170808.61	33°46'40.0493"	-84°34'50.1401"	1196.94	TREE	73.29	-15155.61	-2429.40
400546	1373753.38	2177209.40	33°46'33.3243"	-84°33'34.2753"	1047.90	TREE	72.57	-8978.07	-611.47
400500	1373987.37	2177340.31	33°46'35.6442"	-84°33'32.7350"	1042.31	TREE	70.39	-8808.10	-818.83
400926	1373723.90	2171370.13	33°46'32.8070"	-84°34'43.4528"	1182.84	TREE	69.78	-14731.76	-1607.92
400506	1373797.42	2177291.03	33°46'33.7631"	-84°33'33.3102"	1042.88	TREE	69.32	-8889.97	-640.49
400957	1373794.36	2174200.81	33°46'33.6148"	-84°34'09.9205"	1112.34	TREE	69.26	-11932.70	-1180.17
400888	1373563.95	2173896.89	33°46'31.3235"	-84°34'13.5104"	1120.08	TREE	68.51	-12272.36	-1006.71
400956	1374012.12	2173768.94	33°46'35.7525"	-84°34'15.0471"	1120.89	TREE	68.14	-12319.62	-1470.39
400545	1373632.26	2177241.10	33°46'32.1272"	-84°33'33.8943"	1041.06	TREE	65.93	-8968.13	-486.66
400930	1373976.34	2170558.18	33°46'35.2723"	-84°34'53.0841"	1197.37	TREE	65.44	-15486.76	-1999.03
400547	1373674.55	2177145.31	33°46'32.5420"	-84°33'35.0310"	1042.06	TREE	65.19	-9055.00	-545.12
400942	1373361.72	2171003.40	33°46'29.2093"	-84°34'47.7803"	1188.65	TREE	64.98	-15156.40	-1315.77
400502	1373888.08	2177359.08	33°46'34.6626"	-84°33'32.5081"	1036.86	TREE	64.95	-8807.06	-717.79
400694	1374771.80	2175921.50	33°46'43.3512"	-84°33'49.5798"	1061.64	TREE	64.53	-10067.10	-1840.24
400716	1374681.19	2175591.36	33°46'42.4421"	-84°33'53.4870"	1069.49	TREE	64.52	-10408.02	-1809.01
400949	1374374.20	2173990.96	33°46'39.3433"	-84°34'12.4336"	1110.20	TREE	64.50	-12037.46	-1787.85
400002	1374005.66	2185077.82	33°46'36.1072"	-84°32'01.0671"	883.46	TREE	63.94	-1187.63	522.00
400908	1373702.39	2172613.55	33°46'32.6432"	-84°34'28.7208"	1146.07	TREE	63.52	-13511.45	-1368.38
400501	1373979.10	2177431.14	33°46'35.5658"	-84°33'31.6585"	1033.29	TREE	63.13	-8720.13	-794.74
400939	1373428.71	2170541.90	33°46'29.8537"	-84°34'53.2509"	1197.77	TREE	63.03	-15598.96	-1462.77
400427	1374929.36	2182443.21	33°46'45.1519"	-84°32'32.3201"	930.78	TREE	62.63	-3619.08	-850.03
400507	1373895.76	2177252.61	33°46'34.7346"	-84°33'33.7698"	1036.39	TREE	62.41	-8910.52	-744.05
400962	1373106.67	2169605.21	33°46'26.6302"	-84°35'04.3324"	1221.57	TREE	62.37	-16577.65	-1310.23
400693	1374759.81	2175989.63	33°46'43.2351"	-84°33'48.7721"	1057.36	TREE	61.56	-10002.13	-1816.47
400658	1373917.74	2176161.82	33°46'34.9107"	-84°33'46.6937"	1056.61	TREE	61.23	-9980.50	-957.25
400907	1373532.49	2172112.48	33°46'30.9426"	-84°34'34.6490"	1156.67	TREE	61.04	-14034.57	-1289.12
400535	1373680.38	2177307.13	33°46'32.6058"	-84°33'33.1142"	1034.69	TREE	61.03	-8894.68	-522.44
400954	1374107.00	2175478.13	33°46'36.7571"	-84°33'54.8022"	1071.16	TREE	60.89	-10620.33	-1263.63
400890	1373742.26	2174892.61	33°46'33.1261"	-84°34'01.7223"	1086.73	TREE	60.45	-11260.80	-1007.39
400510	1374061.87	2177388.04	33°46'36.3831"	-84°33'32.1729"	1030.09	TREE	59.36	-8748.03	-883.79
400548	1373769.46	2177105.36	33°46'33.4795"	-84°33'35.5086"	1036.36	TREE	59.04	-9077.67	-645.57
400876	1373911.19	2175853.99	33°46'34.8342"	-84°33'50.3404"	1060.28	TREE	58.40	-10284.70	-1004.86
400889	1373511.96	2174490.92	33°46'30.8321"	-84°34'06.4705"	1095.43	TREE	58.24	-11696.70	-851.21
400505	1373782.35	2177355.05	33°46'33.6164"	-84°33'32.5511"	1030.20	TREE	57.84	-8829.59	-614.41
400714	1374472.79	2175695.25	33°46'40.3843"	-84°33'52.2467"	1060.91	TREE	57.59	-10342.34	-1585.61
400695	1374723.66	2175827.71	33°46'42.8713"	-84°33'50.6888"	1056.36	TREE	57.24	-10167.89	-1809.31
400877	1373416.07	2175803.34	33°46'29.9338"	-84°33'50.9178"	1062.27	TREE	56.97	-10421.52	-526.33
400508	1373988.16	2177219.31	33°46'35.6475"	-84°33'34.1685"	1030.94	TREE	56.64	-8927.08	-840.86
400689	1374778.10	2176167.82	33°46'43.4229"	-84°33'46.6618"	1048.01	TREE	55.78	-9823.50	-1803.18
400730	1374266.98	2175958.05	33°46'38.3582"	-84°33'49.1237"	1053.30	TREE	55.14	-10119.77	-1336.85
400151	1375098.22	2183241.75	33°46'46.8512"	-84°32'22.8665"	906.94	TREE	55.11	-2803.29	-876.03
400704	1374546.02	2175889.50	33°46'41.1162"	-84°33'49.9486"	1052.39	TREE	53.86	-10138.25	-1623.59
400544	1373590.24	2177325.29	33°46'31.7146"	-84°33'32.8950"	1026.81	TREE	53.19	-8892.63	-430.51
400504	1373794.86	2177436.70	33°46'33.7432"	-84°33'31.5843"	1023.32	TREE	52.61	-8747.02	-612.39
400715	1374581.80	2175643.48	33°46'41.4608"	-84°33'52.8650"	1056.46	TREE	52.35	-10374.17	-1702.02
400696	1374670.67	2175913.37	33°46'42.3503"	-84°33'49.6716"	1049.57	TREE	51.95	-10092.87	-1742.11
400896	1373170.25	2173115.96	33°46'27.3981"	-84°34'22.7438"	1124.07	TREE	51.55	-13110.30	-756.28
400663	1374116.74	2176095.75	33°46'36.8770"	-84°33'47.4855"	1047.13	TREE	51.15	-10010.60	-1164.76
400509	1374107.95	2177297.79	33°46'36.8356"	-84°33'33.2442"	1022.96	TREE	50.62	-8828.78	-945.01
400654	1373888.80	2176328.85	33°46'34.6307"	-84°33'44.7135"	1042.50	TREE	50.31	-9821.15	-899.42
400170	1374897.79	2183804.07	33°46'44.8883"	-84°32'16.1957"	891.69	TREE	50.23	-2284.91	-579.96
400720	1374315.73	2176024.59	33°46'38.8430"	-84°33'48.3376"	1046.66	TREE	49.98	-10045.71	-1373.15
400906	1373356.51	2171587.00	33°46'29.1809"	-84°34'40.8661"	1159.24	TREE	49.90	-14582.78	-1208.15
400549	1373851.38	2177146.47	33°46'34.2915"	-84°33'35.0253"	1025.81	TREE	49.59	-9022.81	-719.00
400878	1373717.90	2175470.34	33°46'32.9072"	-84°33'54.8767"	1061.42	TREE	49.25	-10696.33	-881.95
400961	1372629.14	2170211.40	33°46'21.9300"	-84°34'57.1281"	1195.50	TREE	49.11	-16064.74	-733.67
400721	1374330.46	2175909.04	33°46'38.9843"	-84°33'49.7073"	1047.94	TREE	49.04	-10156.87	-1407.95
400706	1374852.22	2175907.21	33°46'44.1463"	-84°33'49.7527"	1046.03	TREE	48.93	-10067.04	-1921.92
400662	1374010.04	2176093.63	33°46'35.8213"	-84°33'47.5058"	1045.02	TREE	48.63	-10031.42	-1060.09
400503	1373877.68	2177488.90	33°46'34.5646"	-84°33'30.9696"	1017.86	TREE	48.47	-8681.08	-684.75
400513	1374032.26	2177525.67	33°46'36.0953"	-84°33'30.5410"	1016.55	TREE	48.43	-8617.74	-830.47
400559	1373849.81	2177039.90	33°46'34.2719"	-84°33'36.2878"	1026.75	TREE	48.43	-9128.00	-736.17
400709	1374766.97	2175655.21	33°46'43.2932"	-84°33'52.7345"	1051.45	TREE	48.43	-10330.10	-1882.25
400690	1374759.51	2176082.08	33°46'43.2357"	-84°33'47.6768"	1042.10	TREE	48.11	-9911.17	-1799.94
400154	1375008.26	2183199.00	33°46'45.9596"	-84°32'23.3691"	900.95	TREE	47.97	-2861.18	-794.97
400101	1374823.87	2184793.59	33°46'44.1921"	-84°32'04.4691"	870.13	TREE	47.89	-1323.75	-333.41
400623	1373602.63	2177142.70	33°46'31.8303"	-84°33'35.0587"	1024.99	TREE	47.83	-9070.20	-474.78
400953	1374223.90	2175017.83	33°46'37.8959"	-84°34'00.2609"	1068.59	TREE	47.51	-11052.95	-1459.55
400168	1374975.08	2183875.71	33°46'45.6556"	-84°32'15.3502"	887.13	TREE	47.35	-2200.81	-643.47
400729	1374177.44	2176088.86	33°46'37.4773"	-84°33'47.5699"	1043.15	TREE	47.26	-10006.72	-1225.72
400705	1374623.04	2175826.53	33°46'41.8758"	-84°33'50.6982"	1046.50	TREE	47.01	-10186.72	-1710.47
400697	1374861.35	2175844.24	33°46'44.2341"	-84°33'50.4993"	1045.04	TREE	46.72	-10127.44	-1941.96
400655	1374001.26	2176321.16	33°46'35.7431"	-84°33'44.8098"	1038.54	TREE	46.59	-9808.97	-1011.49
400093	1375115.82	2185005.85	33°46'47.0880"	-84°32'01.9666"	863.58	TREE	46.54	-1063.52	-583.55
400536	1373698.70	2177374.20	33°46'32.7895"	-84°33'32.3204"	1018.69	TREE	46.41	-8825.43	-528.70
5123	1374840.29	2184820.38	33°46'44.3555"	-84°32'04.1523"	867.99	TREE	46.34	-1294.49	-344.87
400719	1374272.70	2176109.39	33°46'38.4205"	-84°33'47.3310"	1041.39	TREE	46.23	-9969.78	-1315.90
400938	1373450.06	2169825.06	33°46'30.0363"	-84°35'01.7443"	1198.34	TREE	46.05	-16300.91	-1609.68
400703	1374448.43	2175911.08	33°46'40.1515"	-84°33'49.6885"	1044.39	TREE	45.95	-10134.15	-1523.72
400171	1374818.66	2183737.24	33°46'44.1031"	-84°32'16.9841"	888.41	TREE	45.36	-2364.60	-513.80
400418	1375026.24	2182850.99	33°46'46.1250"	-84°32'27.4930"	905.08	TREE	45.31	-3200.62	-873.79
400898	1373251.00	2172609.44	33°46'28.1772"	-84°34'28.7483"	1129.91	TREE	45.28	-13594.76	-924.73
5122	1374277.94	2185076.24	33°46'38.8009"	-84°32'01.0973"	863.86	TREE	45.27	-1141.37	253.67
400941	1372970.38	2170602.33	33°46'25.3217"	-84°34'52.5131"	1180.53	TREE	45.26	-15619.96	-1000.95
400550	1373937.45	2177106.46	33°46'35.1415"	-84°33'35.5032"	1021.82	TREE	45.12	-9047.08	-810.76
400551	1374109.90	2177178.08	33°46'36.8503"	-84°33'34.6625"	1019.54	TREE	44.85	-8946.29	-967.95
400167	1375053.61	2183789.13	33°46'46.4294"	-84°32'16.3793"	885.99	TREE	44.78	-2272.25	-735.98
400523	1373765.89	2177549.51	33°46'33.4609"	-84°33'30.2465"	1013.27	TREE	44.69	-8641.05	-564.06
400515	1374109.92	2177586.24	33°46'36.8659"	-84°33'29.8269"	1011.28	TREE	44.62	-8544.47	-896.29
400631	1373657.87	2177058.61	33°46'32.3737"	-84°33'36.0574"	1022.97	TREE	44.34	-9143.29	-543.93
400166	1375084.50	2183674.97	33°46'46.7309"	-84°32'17.7332"	886.99	TREE	43.64	-2379.21	-786.44
400512	1374114.64	2177461.38	33°46'36.9079"	-84°33'31.3063"	1012.56	TREE	43.46	-8666.56	-922.86
400660	1374129.98	2176235.66	33°46'37.0133"	-84°33'45.8286"	1036.59	TREE	43.41	-9870.54	-1153.22
400624	1373536.30	2177223.08	33°46'31.1771"	-84°33'34.1035"	1018.98	TREE	43.16	-9002.72	-395.36
400620	1373980.05	2176540.15	33°46'35.5415"	-84°33'42.2144"	1030.37	TREE	42.66	-9597.11	-952.15
400723	1374386.03	2175698.90	33°46'39.5261"	-84°33'52.1994"	1046.09	TREE	42.48	-10353.99	-1499.56
400552	1374038.72	2177096.99	33°46'36.1431"	-84°33'35.6200"	1018.97	TREE	42.44	-9038.62	-912.12
400044	1374005.32	2184865.25	33°46'36.0963"	-84°32'03.5855"	866.09	TREE	42.38	-1396.95	485.00
400557	1374145.62	2176839.13	33°46'37.1909"	-84°33'38.6798"	1023.62	TREE	42.38	-9273.70	-1062.64
400570	1374299.59	2176846.36	33°46'38.7145"	-84°33'38.6011"	1022.33	TREE	41.78	-9239.54	-1212.95
400656	1373915.01	2176244.55	33°46'34.8868"	-84°33'45.7134"	1034.99	TREE	41.23	-9899.54	-940.03
400133	1374151.17	2184519.75	33°46'37.5271"	-84°32'07.6849"	870.81	TREE	40.82	-1711.47	280.74
400659	1374082.28	2176323.84	33°46'36.5447"	-84°33'44.7817"	1032.40	TREE	40.79	-9792.10	-1090.78
400887	1373100.56	2173620.56	33°46'26.7283"	-84°34'16.7626"	1101.13	TREE	40.72	-12625.78	-599.05
400619	1374029.28	2176654.64	33°46'36.0329"	-84°33'40.8602"	1025.85	TREE	40.57	-9475.75	-980.51
400651	1373986.98	2176437.87	33°46'35.6062"	-84°33'43.4264"	1030.22	TREE	40.52	-9696.58	-976.93
400722	1374400.23	2175810.78	33°46'39.6708"	-84°33'50.8746"	1041.25	TREE	40.45	-10241.36	-1493.88
400169	1375122.45	2183830.30	33°46'47.1119"	-84°32'15.8945"	880.58	TREE	40.42	-2219.63	-796.52
400668	1374375.47	2176295.81	33°46'39.4443"	-84°33'45.1271"	1031.50	TREE	40.37	-9768.21	-1384.33
400650	1373902.09	2176497.93	33°46'34.7686"	-84°33'42.7110"	1028.98	TREE	40.16	-9652.36	-882.81
400653	1373859.18	2176389.45	33°46'34.3400"	-84°33'43.9942"	1031.20	TREE	40.10	-9766.69	-859.62
400046	1373890.14	2184852.04	33°46'34.9563"	-84°32'03.7371"	864.30	TREE	39.94	-1430.19	596.07
400683	1374756.06	2176384.02	33°46'43.2130"	-84°33'44.0994"	1027.86	TREE	39.81	-9614.53	-1743.52
400172	1374723.48	2183669.26	33°46'43.1590"	-84°32'17.7854"	884.42	TREE	39.69	-2448.24	-432.04
400127	1373867.98	2184279.19	33°46'34.7168"	-84°32'10.5229"	875.09	TREE	39.36	-1998.03	517.28
400902	1373031.00	2171874.62	33°46'25.9718"	-84°34'37.4433"	1142.99	TREE	39.31	-14356.80	-837.19
400700	1374563.17	2175991.02	33°46'41.2897"	-84°33'48.7467"	1035.72	TREE	39.25	-10035.30	-1622.64
400011	1374138.58	2185527.28	33°46'37.4380"	-84°31'55.7478"	849.38	TREE	39.18	-721.81	470.07
400708	1374868.84	2175643.23	33°46'44.3006"	-84°33'52.8811"	1042.04	UTILITY POLE	39.18	-10324.00	-1984.64
400428	1374897.33	2182336.32	33°46'44.8311"	-84°32'33.5851"	909.40	TREE	39.04	-3729.93	-837.27
400975	1371241.75	2169169.10	33°46'08.1622"	-84°35'09.4091"	1217.16	TREE	39.03	-17334.49	449.12
400711	1374658.52	2175710.61	33°46'42.2224"	-84°33'52.0732"	1041.13	TREE	39.00	-10294.61	-1765.75
400114	1374938.49	2184193.48	33°46'45.3048"	-84°32'11.5838"	872.64	TREE	38.99	-1894.40	-551.64
400514	1373935.56	2177568.99	33°46'35.1402"	-84°33'30.0234"	1006.57	TREE	38.97	-8592.07	-727.67
400013	1374077.98	2185604.30	33°46'36.8412"	-84°31'54.8327"	847.70	TREE	38.81	-656.63	543.26
400676	1374593.24	2176741.14	33°46'41.6157"	-84°33'39.8610"	1020.37	TREE	38.77	-9291.56	-1520.51
400669	1374480.21	2176427.20	33°46'40.4856"	-84°33'43.5752"	1026.82	TREE	38.65	-9620.47	-1464.37
400701	1374468.47	2176139.04	33°46'40.3585"	-84°33'46.9887"	1032.41	TREE	38.52	-9906.21	-1503.42
400036	1374073.97	2184938.59	33°46'36.7781"	-84°32'02.7195"	860.46	TREE	38.44	-1312.70	430.30
400439	1374820.39	2182340.38	33°46'44.0701"	-84°32'33.5336"	908.97	TREE	38.42	-3739.44	-760.81
400936	1373695.51	2170127.61	33°46'32.4768"	-84°34'58.1717"	1182.09	TREE	38.33	-15959.96	-1798.18
400672	1374537.76	2176218.23	33°46'41.0470"	-84°33'46.0536"	1030.33	TREE	38.24	-9816.08	-1557.72
400707	1374847.69	2175745.78	33°46'44.0953"	-84°33'51.6651"	1038.62	TREE	38.19	-10226.76	-1945.81
400007	1374131.64	2185328.09	33°46'37.3624"	-84°31'58.1073"	852.19	TREE	38.04	-919.12	441.92
400429	1374829.62	2182401.85	33°46'44.1636"	-84°32'32.8058"	907.26	TREE	37.95	-3677.31	-759.10
400972	1371626.58	2168946.32	33°46'11.9605"	-84°35'12.0667"	1219.72	TREE	37.80	-17486.23	31.14
400966	1372752.55	2169336.08	33°46'23.1159"	-84°35'07.5037"	1205.04	TREE	37.66	-16904.79	-1008.88
400023	1374350.99	2185408.05	33°46'39.5353"	-84°31'57.1693"	849.46	TREE	37.65	-801.88	240.03
400045	1373907.41	2184949.46	33°46'35.1306"	-84°32'02.5837"	859.50	TREE	37.11	-1331.25	596.18
400028	1374353.83	2185139.47	33°46'39.5540"	-84°32'00.3514"	854.06	TREE	36.98	-1065.79	190.06
400037	1374007.78	2184988.90	33°46'36.1250"	-84°32'02.1206"	858.06	TREE	36.80	-1274.79	504.29
400118	1374966.77	2184072.05	33°46'45.5803"	-84°32'13.0237"	872.64	TREE	36.69	-2008.98	-600.81
400021	1374459.15	2185553.94	33°46'40.6105"	-84°31'55.4454"	845.19	TREE	36.65	-639.27	159.17
400156	1374974.87	2183088.27	33°46'45.6253"	-84°32'24.6796"	891.83	TREE	36.55	-2976.05	-781.55

RUNWAY 8 APPROACH PENETRATING OBSTRUCTIONS

OBSTRUCTION DISPOSITION: NO ACTION

400003	1373964.59	2185198.28	33°46'35.7051"	-84°31'59.6382"	853.69	TREE	36.40	-1076.25	583.58
400965	1373492.82	2169108.56	33°46'30.4306"	-84°35'10.2348"	1206.04	TREE	36.31	-16998.77	-1777.60
400621	1373924.79	2176633.99	33°46'34.9984"	-84°33'41.1001"	1022.24	TREE	36.19	-9514.43	-881.27
400572	1374319.25	2176971.54	33°46'38.9137"	-84°33'37.1189"	1014.17	TREE	36.15	-9112.85	-1210.32
400014	1374180.06	2185639.78	33°46'37.8524"	-84°31'54.4167"	843.71	TREE	35.87	-603.77	449.00
400511	1374150.31	2177359.86	33°46'37.2570"	-84°33'32.5107"	1006.43	TREE	35.46	-8760.24	-975.81
400029	1374269.46	2185127.84	33°46'38.7189"	-84°32'00.4856"	852.88	TREE	35.27	-1092.06	271.08
400671	1374458.08	2176222.39	33°46'40.2588"	-84°33'46.0007"	1027.31	TREE	35.03	-9825.98	-1478.55
400699	1374553.08	2176117.93	33°46'41.1947"	-84°33'47.2426"	1029.03	TREE	35.03	-9912.13	-1590.42
400879	1373325.92	2175222.50	33°46'29.0197"	-84°33'57.7949"	1055.01	TREE	35.01	-11009.16	-539.59
400649	1373969.85	2176001.48	33°46'35.4201"	-84°33'48.5957"	1033.31	POWER LINE	34.96	-10129.20	-1036.71
400524	1373694.92	2177465.11	33°46'32.7556"	-84°33'31.2432"	1005.28	TREE	34.78	-8736.60	-509.01
400494	1374280.36	2177751.08	33°46'38.5583"	-84°33'27.8816"	997.35	TREE	34.54	-8352.26	-1035.13
400558	1374056.03	2176760.01	33°46'36.3016"	-84°33'39.6131"	1017.49	TREE	34.38	-9367.32	-988.34
400009	1374204.35	2185431.04	33°46'38.0854"	-84°31'56.8907"	846.15	TREE	34.29	-805.00	388.42
400666	1374213.74	2176241.35	33°46'37.8422"	-84°33'45.7650"	1027.05	TREE	34.28	-9850.23	-1234.68
400016	1374285.89	2185637.49	33°46'38.8993"	-84°31'54.4482"	841.77	TREE	34.26	-587.44	344.41
400569	1374217.48	2176926.12	33°46'37.9052"	-84°33'37.6524"	1013.53	TREE	34.26	-9175.44	-1118.11
400613	1374115.09	2176395.66	33°46'36.8721"	-84°33'43.9323"	1024.25	TREE	34.18	-9715.64	-1110.46
400084	1374881.67	2185401.62	33°46'44.7854"	-84°31'57.2678"	844.15	TREE	34.09	-715.02	-283.54
401868	1375040.00	2182567.39	33°46'46.2510"	-84°32'30.8536"	899.29	TREE	33.98	-3477.40	-937.14
400648	1374022.59	2175905.04	33°46'35.9383"	-84°33'49.7406"	1034.11	UTILITY POLE	33.97	-10214.88	-1105.56
400612	1374261.00	2176412.50	33°46'38.3163"	-84°33'43.7394"	1023.11	TREE	33.88	-9673.44	-1251.15
400419	1375020.15	2182743.02	33°46'46.0609"	-84°32'28.7719"	895.68	TREE	33.75	-3307.98	-886.76
400492	1374344.16	2177674.48	33°46'39.1867"	-84°33'28.7920"	997.73	TREE	33.64	-8416.46	-1111.39
400008	1374244.72	2185325.01	33°46'38.4810"	-84°31'58.1486"	847.39	TREE	33.58	-902.30	330.06
400057	1373860.17	2184762.58	33°46'34.6567"	-84°32'04.7957"	859.74	TREE	33.51	-1523.52	609.86
400673	1374524.18	2176275.72	33°46'40.9148"	-84°33'45.3719"	1024.43	TREE	33.43	-9761.87	-1534.26
400102	1374884.44	2184866.75	33°46'44.7939"	-84°32'03.6048"	853.74	TREE	33.16	-1241.09	-380.19
400038	1373899.80	2185028.69	33°46'35.0581"	-84°32'01.6447"	853.97	TREE	33.12	-1254.59	617.58
400679	1374755.88	2176594.96	33°46'43.2192"	-84°33'41.6002"	1016.76	TREE	32.86	-9406.90	-1706.30
400553	1373982.79	2177012.34	33°46'35.5865"	-84°33'36.6203"	1011.22	TREE	32.82	-9131.78	-871.92
400103	1374977.02	2184765.89	33°46'45.7063"	-84°32'04.8037"	855.03	TREE	32.78	-1324.12	-489.05
400031	1374106.46	2185033.24	33°46'37.1029"	-84°32'01.5995"	852.76	TREE	32.72	-1213.81	414.93
400628	1373432.00	2177188.07	33°46'30.1439"	-84°33'34.5135"	1009.42	TREE	32.54	-9055.51	-298.83
400540	1373476.74	2177397.54	33°46'30.5945"	-84°33'32.0339"	1005.01	TREE	32.41	-8841.43	-306.09
400563	1374269.38	2177093.49	33°46'38.4249"	-84°33'35.6719"	1008.20	TREE	32.40	-9001.56	-1139.81
400070	1374384.07	2186009.54	33°46'39.8837"	-84°31'50.0445"	832.07	TREE	32.23	-203.93	313.09
400881	1372856.06	2175249.66	33°46'24.3722"	-84°33'57.4515"	1052.87	TREE	31.48	-11064.93	-72.26
400588	1374674.28	2176778.82	33°46'42.4189"	-84°33'39.4182"	1011.96	TREE	31.39	-9240.23	-1593.67
400622	1373948.33	2176697.98	33°46'35.2337"	-84°33'40.3431"	1016.10	TREE	31.39	-9447.30	-893.20
400618	1374157.88	2176747.33	33°46'37.3087"	-84°33'39.7679"	1014.26	TREE	31.26	-9361.92	-1090.83
400661	1374025.04	2176139.77	33°46'35.9714"	-84°33'46.9598"	1026.64	TREE	31.21	-9983.37	-1066.75
400554	1374119.06	2177019.44	33°46'36.9350"	-84°33'36.5424"	1008.94	TREE	31.16	-9100.86	-1004.83
400931	1374470.04	2170342.79	33°46'40.1481"	-84°34'55.6595"	1166.16	TREE	31.10	-15612.10	-2522.88
400611	1374206.18	2176412.53	33°46'37.7739"	-84°33'43.7366"	1020.41	TREE	30.98	-9683.03	-1197.18
400615	1374147.21	2176594.47	33°46'37.1974"	-84°33'41.5784"	1016.69	TREE	30.64	-9514.28	-1107.17
400477	1374865.44	2178605.12	33°46'44.3787"	-84°33'17.7896"	974.29	TREE	30.35	-7408.74	-1461.14
400142	1373761.58	2184266.08	33°46'33.6637"	-84°32'10.6737"	866.68	TREE	30.33	-2029.62	619.73
400173	1374631.37	2183607.77	33°46'42.2455"	-84°32'18.5100"	876.59	TREE	30.32	-2524.95	-352.16
400629	1373481.29	2177133.33	33°46'30.6295"	-84°33'35.1642"	1008.01	TREE	30.23	-9100.74	-356.97
400085	1374989.13	2185361.40	33°46'45.8471"	-84°31'57.7488"	840.52	TREE	30.04	-735.74	-396.39
5121	1373796.24	2181084.38	33°46'33.8921"	-84°32'48.3695"	928.75	OL ON TWR	29.87	-5155.78	26.85
400059	1373766.27	2184703.76	33°46'33.7256"	-84°32'05.4886"	857.36	TREE	29.64	-1597.92	691.97
400681	1374680.41	2176514.08	33°46'42.4695"	-84°33'42.5550"	1015.30	TREE	29.54	-9499.78	-1646.20
400712	1374488.89	2175790.37	33°46'40.5472"	-84°33'51.1205"	1030.16	TREE	29.25	-10245.88	-1584.75
400469	1374600.01	2179301.00	33°46'41.7786"	-84°33'09.5333"	960.37	TREE	29.20	-6770.29	-1077.62
400056	1373954.97	2184768.19	33°46'35.5948"	-84°32'04.7332"	854.93	TREE	29.14	-1501.35	517.52
400489	1374416.38	2177729.14	33°46'39.9032"	-84°33'28.1477"	991.81	TREE	29.05	-8349.97	-1172.89
400146	1374643.09	2183341.29	33°46'42.3519"	-84°32'21.6676"	880.50	TREE	29.04	-2785.23	-410.49
400686	1374640.36	2176269.59	33°46'42.0640"	-84°33'45.4498"	1019.73	TREE	29.01	-9747.50	-1649.71
400155	1375077.84	2183131.50	33°46'46.6456"	-84°32'24.1718"	883.00	TREE	28.93	-2915.41	-875.33
400610	1374302.30	2176395.65	33°46'38.7242"	-84°33'43.9409"	1018.17	TREE	28.75	-9682.77	-1294.77
400121	1374912.60	2183965.04	33°46'45.0406"	-84°32'14.2892"	866.94	TREE	28.70	-2123.84	-566.27
400710	1374727.30	2175742.79	33°46'42.9041"	-84°33'51.6951"	1029.49	TREE	28.45	-10250.85	-1827.81
400670	1374462.33	2176337.14	33°46'40.3052"	-84°33'44.6414"	1018.33	TREE	28.32	-9712.27	-1462.58
401869	1374906.53	2182578.20	33°46'44.9309"	-84°32'30.7198"	893.88	TREE	28.31	-3490.19	-803.85
400478	1374974.08	2178566.38	33°46'45.4521"	-84°33'18.2534"	972.58	TREE	28.26	-7427.80	-1574.89
400116	1374888.73	2184277.82	33°46'44.8155"	-84°32'10.5825"	860.38	TREE	28.22	-1820.11	-487.84
400625	1373464.79	2177296.89	33°46'30.4724"	-84°33'33.2258"	1002.71	TREE	28.09	-8942.62	-312.00
400895	1372711.30	2173355.15	33°46'22.8668"	-84°34'19.8888"	1096.71	TREE	28.06	-12955.42	-262.45
400015	1374251.73	2185547.88	33°46'38.5582"	-84°31'55.5085"	837.39	TREE	27.99	-681.66	362.30
400571	1374231.32	2176795.82	33°46'38.0371"	-84°33'39.1967"	1009.72	TREE	27.93	-9301.29	-1154.61
400483	1374980.56	2178542.81	33°46'45.5154"	-84°33'18.5330"	972.30	TREE	27.54	-7449.87	-1585.41
400086	1375099.53	2185372.97	33°46'46.9398"	-84°31'57.6164"	837.23	TREE	27.36	-704.96	-503.04
400880	1372958.04	2175681.54	33°46'25.3976"	-84°33'52.3398"	1037.62	TREE	27.31	-10621.86	-96.81
400664	1374179.32	2176164.46	33°46'37.4987"	-84°33'46.6743"	1021.68	TREE	27.28	-9931.97	-1214.30
400119	1375033.68	2184111.97	33°46'46.2437"	-84°32'12.5536"	862.09	TREE	27.17	-1957.93	-659.67
400128	1373962.47	2184315.39	33°46'35.6529"	-84°32'10.0980"	861.84	TREE	27.16	-1945.79	430.62
400616	1374077.61	2176573.96	33°46'36.5080"	-84°33'41.8182"	1013.81	TREE	27.11	-9546.69	-1042.25
400567	1374285.75	2177239.92	33°46'38.5924"	-84°33'33.9378"	999.71	TREE	26.85	-8854.53	-1130.21
400940	1373094.47	2170149.68	33°46'26.5313"	-84°34'57.8815"	1172.69	TREE	26.83	-16043.79	-1202.60
400632	1373752.33	2177007.87	33°46'33.3063"	-84°33'36.6628"	1005.88	TREE	26.59	-9176.65	-645.83
400626	1373366.51	2177367.13	33°46'29.5028"	-84°33'32.3892"	1000.04	TREE	26.46	-8890.73	-202.91
400144	1373593.42	2184167.75	33°46'31.9965"	-84°32'11.8314"	865.11	TREE	26.23	-2155.95	768.01
400578	1374387.65	2176877.56	33°46'39.5869"	-84°33'38.2354"	1005.85	TREE	26.22	-9193.36	-1294.16
400646	1373936.67	2176075.13	33°46'35.0947"	-84°33'47.7216"	1023.20	UTILITY POLE	26.19	-10062.52	-991.11
400091	1374792.43	2185433.61	33°46'43.9036"	-84°31'56.8850"	835.82	TREE	26.07	-699.20	-190.06
400147	1374597.76	2183282.99	33°46'41.9014"	-84°32'22.3564"	878.79	TREE	26.02	-2850.58	-376.10
400139	1374287.01	2184311.39	33°46'38.8636"	-84°32'10.1592"	859.41	TREE	25.80	-1892.74	110.42
400135	1374283.60	2184527.66	33°46'38.8376"	-84°32'07.5968"	855.14	TREE	25.77	-1680.43	151.76
400935	1374153.47	2170051.36	33°46'37.0045"	-84°34'59.0970"	1169.27	TREE	25.64	-15954.60	-2262.41
400470	1374652.95	2179244.11	33°46'42.3002"	-84°33'10.2096"	957.43	TREE	25.33	-6817.00	-1139.73
400702	1374434.33	2176045.36	33°46'40.0171"	-84°33'48.0970"	1021.12	TREE	25.27	-10004.43	-1486.26
400728	1374067.66	2175990.31	33°46'36.3874"	-84°33'48.7325"	1023.43	TREE	25.21	-10123.02	-1134.96
400033	1374324.75	2185042.04	33°46'39.2628"	-84°32'01.5044"	844.27	TREE	25.17	-1166.81	201.58
400614	1374157.72	2176534.50	33°46'37.2991"	-84°33'42.2894"	1012.37	TREE	25.17	-9571.47	-1128.05
400886	1373128.09	2174163.83	33°46'27.0217"	-84°34'10.3278"	1072.06	TREE	25.14	-12086.12	-530.75
400537	1373583.85	2177416.88	33°46'31.6549"	-84°33'31.8096"	996.60	TREE	24.76	-8803.58	-408.14
400564	1374250.07	2177162.56	33°46'38.2365"	-84°33'34.8527"	999.18	TREE	24.68	-8936.95	-1108.67
400522	1373835.04	2177595.26	33°46'34.1467"	-84°33'29.7076"	992.11	TREE	24.67	-8583.86	-624.10
400457	1374991.26	2181362.94	33°46'45.7251"	-84°32'45.1214"	913.86	TREE	24.66	-4671.69	-1100.68
400675	1374666.27	2176562.41	33°46'42.3315"	-84°33'41.9818"	1009.50	TREE	24.64	-9454.68	-1623.79
400538	1373585.21	2177545.77	33°46'31.6732"	-84°33'30.2827"	993.89	TREE	24.60	-8676.46	-386.84
400698	1374873.15	2175987.89	33°46'44.3564"	-84°33'48.7979"	1019.77	TREE	24.33	-9983.94	-1928.35
400018	1374361.86	2185694.71	33°46'39.6529"	-84°31'53.7735"	830.33	TREE	24.21	-517.77	279.67
400431	1374865.50	2182514.27	33°46'44.5226"	-84°32'31.4754"	891.02	TREE	24.05	-3560.34	-774.68
400420	1375090.61	2182659.67	33°46'46.7550"	-84°32'29.7625"	887.27	TREE	23.95	-3377.66	-970.76
400138	1374171.89	2184323.73	33°46'37.7251"	-84°32'10.0081"	857.70	TREE	23.92	-1900.81	225.92
400684	1374727.09	2176315.88	33°46'42.9238"	-84°33'44.9053"	1013.27	TREE	23.77	-9686.70	-1726.96
400110	1374558.92	2184621.74	33°46'41.5648"	-84°32'06.4938"	850.04	TREE	23.49	-1539.46	-102.76
400487	1374501.23	2177723.42	33°46'40.7425"	-84°33'28.2193"	986.00	TREE	23.42	-8340.70	-1257.43
400617	1374103.17	2176660.99	33°46'36.7642"	-84°33'40.7883"	1008.11	TREE	23.21	-9456.53	-1052.13
400560	1373905.03	2176963.14	33°46'34.8153"	-84°33'37.1997"	1002.81	TREE	23.17	-9193.87	-804.01
400476	1374788.53	2178658.87	33°46'43.6198"	-84°33'17.1493"	966.31	TREE	23.16	-7369.33	-1375.98
400976	1371211.90	2169648.61	33°46'07.8862"	-84°35'03.7273"	1189.37	TREE	22.91	-16867.68	562.71
400561	1374155.11	2177122.61	33°46'37.2955"	-84°33'35.3217"	998.32	TREE	22.70	-8992.96	-1022.20
400072	1374531.21	2185879.53	33°46'41.3349"	-84°31'51.5910"	824.37	TREE	22.49	-306.08	145.41
400020	1374359.94	2185521.33	33°46'39.6278"	-84°31'55.8276"	831.90	TREE	22.36	-688.79	251.11
400071	1374457.27	2185952.50	33°46'40.6059"	-84°31'50.7233"	823.02	TREE	22.31	-247.23	231.01
400520	1374022.56	2177637.68	33°46'36.0035"	-84°33'29.2135"	988.19	TREE	22.24	-8509.17	-801.25
400010	1374081.43	2185437.29	33°46'36.8695"	-84°31'56.8115"	834.21	TREE	22.03	-820.44	510.53
400122	1374823.13	2183895.84	33°46'44.1530"	-84°32'15.1052"	861.95	TREE	22.03	-2207.68	-490.35
400034	1374302.43	2184962.08	33°46'39.0392"	-84°32'02.4508"	842.73	TREE	21.98	-1249.45	209.51
400441	1374909.26	2181851.12	33°46'44.9316"	-84°32'39.3341"	901.84	TREE	21.97	-4205.49	-934.22
400637	1373514.20	2177029.43	33°46'30.9512"	-84°33'36.3966"	1001.52	TREE	21.81	-9197.24	-407.61
400682	1374679.87	2176401.52	33°46'42.4599"	-84°33'43.8886"	1009.52	TREE	21.55	-9610.68	-1665.44
400129	1373872.93	2184374.85	33°46'34.7692"	-84°32'09.3898"	855.28	TREE	21.46	-1902.98	529.21
400883	1373080.64	2174759.93	33°46'26.5752"	-84°34'03.2637"	1053.89	TREE	21.43	-11507.61	-379.35
400090	1374848.30	2185494.64	33°46'44.4585"	-84°31'56.1643"	829.58	TREE	21.23	-629.30	-234.35
400630	1373553.94	2177060.28	33°46'31.3455"	-84°33'36.0330"	1000.01	TREE	21.05	-9159.89	-441.32
400521	1373905.92	2177686.82	33°46'34.8514"	-84°33'28.6261"	986.41	TREE	21.02	-8481.28	-677.80
400143	1373642.82	2184259.25	33°46'32.4885"	-84°32'10.7495"	857.70	TREE	20.80	-2057.20	735.44
400964	1373131.47	2169113.61	33°46'26.8558"	-84°35'10.1575"	1191.79	TREE	20.60	-17057.26	-1420.98
400680	1374764.45	2176493.74	33°46'43.3002"	-84°33'42.7998"	1006.39	TREE	20.53	-9505.04	-1732.51
400436	1374716.28	2182164.58	33°46'43.0337"	-84°32'35.6120"	894.86	TREE	20.48	-3930.80	-689.19
400486	1374595.79	2177722.79	33°46'41.6780"	-84°33'28.2310"	982.72	TREE	20.46	-8324.71	-1350.63
400573	1374351.93	2177049.13	33°46'39.2400"	-84°33'36.2011"	996.84	TREE	20.46	-9030.73	-1228.86
400685	1374756.69	2176239.75	33°46'43.2138"	-84°33'45.8086"	1010.99	TREE	20.10	-9756.45	-1769.47
400562	1374212.93	2177044.44	33°46'37.8646"	-84°33'36.2504"	997.04	TREE	20.08	-9059.76	-1092.85
400098	1375103.10	2184926.82	33°46'46.9594"	-84°32'02.9024"	838.58	TREE	19.95	-1143.55	-584.91
400652	1374102.63	2176460.36	33°46'36.7512"	-84°33'43.1652"	1008.80	TREE	19.95	-9654.13	-1086.84
400555	1374016.10	2176930.74	33°46'35.9130"	-84°33'37.5886"	999.82	TREE	19.93	-9206.26	-919.04
400885	1372618.57	2174192.64	33°46'21.9819"	-84°34'09.9629"	1068.35	TREE	19.91	-12147.23	-24.09
400519	1374125.81	2177701.44	33°46'37.0274"	-84°33'28.4628"	983.92	TREE	19.59	-8428.27	-891.70
400475	1374713.68	2178783.44	33°46'42.8840"	-84°33'15.6702"	960.47	TREE	19.51	-7259.85	-1280.42
400678	1374767.13	2176711.09	33°46'43.3350"	-84°33'40.2249"	1001.00	TREE	19.43	-9290.60	-1696.98
400577	1374425.10	2176992.55	33°46'39.9617"	-84°33'36.8748"	996.66	TREE	19.42	-9073.58	-1310.83
400746	1372598.51	2176668.50	33°46'21.8782"	-84°33'40.6311"	1009.25	TREE	19.22	-9713.37	430.46
400043	1374127.14	2184860.59	33°46'37.3014"	-84°32'03.6458"	842.07	TREE	18.71	-1380.15	364.25
400657	1374040.86	2176232.54	33°46'36.1315"	-84°33'45.8615"	1012.25	TREE	18.70	-9889.26	-1066.03
400973	1371642.81	2169419.64	33°46'12.1402"	-84°35'06.4604"	1188.80	TREE	18.60	-17017.41	98.29
400905	1372984.56	2171394.24	33°46'25.4934"	-84°34'43.1321"	1134.30	TREE	18.59	-14837.87	-875.84
400060	1373739.62	2184605.78	33°46'33.4585"	-84°32'06.6482"	848.30	TREE	18.56	-1699.05	701.00
400430	1374766.73	2182368.73	33°46'43.5402"	-84°32'33.1954"	888.74	TREE	18.56	-3720.96	-703.01
400134	1374207.83	2184405.46	33°46'38.0836"	-84°32'09.0413"	850.58	TREE	18.53	-1814.03	204.89
400455	1374813.11	2181131.08	33°46'43.9542"	-84°32'47.8607"	912.72	TREE	18.33	-4931.23	-966.02
400447	1374031.83	2181597.12	33°46'36.2416"	-84°32'42.3052"	906.20	TREE	18.25	-4609.64	-115.04
400450	1373913.31	2181631.99	33°46'35.0703"	-84°32'41.8869"	905.63	TREE	17.95	-4596.12	7.77
400109	1374627.34	2184725.80	33°46'42.2454"	-84°32'05.2639"	842.20	TREE	17.94	-1425.00	-151.84
400747	1372672.40	2176755.19	33°46'22.6125"	-84°33'39.6074"	1005.97	TREE	17.91	-9615.06	372.94
400104	1374997.95	2184852.65	33°46'45.9165"	-84°32'03.7767"	838.35	TREE	17.89	-1235.04	-494.42
400444	1375046.48	2181865.00	33°46'46.2897"	-84°32'39.1756"	896.96	TREE	17.84	-4167.73	-1066.87

RUNWAY 8 APPROACH PENETRATING OBSTRUCTIONS

OBSTRUCTION DISPOSITION: NO ACTION

400645	1373861.01	2176216.46	33°46'34.3515"	-84°33'46.0438"	1012.02	UTILITY POLE	17.52	-9936.67	-891.80
400579	1374482.55	2176933.57	33°46'40.5279"	-84°33'37.5761"	995.56	TREE	17.36	-9121.56	-1377.75
400529	1374020.27	2177705.76	33°46'35.9834"	-84°33'28.4069"	981.79	TREE	17.18	-8442.55	-787.04
400674	1374601.63	2176413.57	33°46'41.6863"	-84°33'43.7422"	1005.12	TREE	17.11	-9612.56	-1586.30
400582	1374450.93	2176812.08	33°46'40.2105"	-84°33'39.0141"	997.75	TREE	17.06	-9246.71	-1367.95
400024	1374353.89	2185297.63	33°46'39.5601"	-84°31'58.4776"	831.00	TREE	17.04	-910.08	217.78
400089	1374921.41	2185294.32	33°46'45.1748"	-84°31'58.5407"	828.99	TREE	16.95	-813.67	-341.50
400627	1373358.96	2177263.99	33°46'29.4242"	-84°33'33.6108"	992.35	TREE	16.71	-8993.59	-213.59
400687	1374593.07	2176275.03	33°46'41.5964"	-84°33'45.3832"	1007.37	TREE	16.60	-9750.45	-1602.20
400526	1373739.17	2177628.08	33°46'33.1995"	-84°33'29.3145"	983.29	TREE	16.16	-8568.39	-523.95
400691	1374719.68	2176121.11	33°46'42.8431"	-84°33'47.2125"	1009.07	TREE	15.71	-9879.75	-1753.87
400130	1373983.79	2184401.56	33°46'35.8669"	-84°32'09.0780"	848.44	TREE	15.53	-1857.22	424.76
400598	1374936.90	2177039.05	33°46'45.0270"	-84°33'36.3470"	989.82	TREE	15.29	-8937.92	-1806.51
400713	1374567.68	2175742.35	33°46'41.3249"	-84°33'51.6930"	1017.03	TREE	15.29	-10279.31	-1670.75
400106	1374786.06	2184897.17	33°46'43.8217"	-84°32'03.2403"	835.50	TREE	15.17	-1228.42	-278.00
400541	1373643.50	2177639.02	33°46'32.2534"	-84°33'29.1806"	982.35	TREE	15.10	-8574.42	-427.85
400539	1373495.52	2177487.63	33°46'30.7836"	-84°33'30.9675"	985.77	TREE	15.02	-8749.45	-308.76
400897	1372734.53	2172844.88	33°46'23.0767"	-84°34'25.9349"	1096.00	BUILDING	14.89	-13453.68	-374.94
400092	1374714.95	2185539.11	33°46'43.1408"	-84°31'55.6318"	822.71	TREE	14.76	-608.94	-95.26
400565	1374183.53	2177227.27	33°46'37.5806"	-84°33'34.0830"	988.21	TREE	14.74	-8884.93	-1031.80
400677	1374768.47	2176795.90	33°46'43.3514"	-84°33'39.2201"	994.58	TREE	14.68	-9206.87	-1683.40
400012	1374053.28	2185525.43	33°46'36.5941"	-84°31'55.7661"	825.09	TREE	14.55	-738.61	553.72
400968	1372400.88	2168949.02	33°46'19.6211"	-84°35'12.0721"	1192.93	TREE	14.48	-17347.59	-730.65
400542	1373707.14	2177730.30	33°46'32.8864"	-84°33'28.1020"	979.50	TREE	14.27	-8473.38	-474.47
400097	1375040.39	2185098.08	33°46'46.3450"	-84°32'00.8707"	829.72	TREE	14.23	-985.97	-493.10
400157	1374909.29	2183192.30	33°46'44.9802"	-84°32'23.4442"	867.61	TREE	14.14	-2885.15	-698.72
400073	1374522.34	2185780.61	33°46'41.2436"	-84°31'52.7625"	817.96	TREE	14.10	-405.02	136.77
400440	1374999.26	2181949.30	33°46'45.8256"	-84°32'38.1748"	891.73	TREE	14.10	-4093.03	-1005.58
400891	1371822.00	2174432.91	33°46'14.1104"	-84°34'07.0797"	1060.09	TREE	14.06	-12050.59	802.30
400107	1374710.01	2184805.67	33°46'43.0661"	-84°32'04.3211"	836.36	TREE	13.96	-1331.85	-219.20
400568	1374358.55	2177149.73	33°46'39.3093"	-84°33'35.0096"	988.09	TREE	13.72	-8930.53	-1217.71
400518	1374182.77	2177616.39	33°46'37.5878"	-84°33'29.4730"	979.50	TREE	13.70	-8501.99	-962.71
400635	1373412.23	2177050.66	33°46'29.9432"	-84°33'36.1405"	993.24	SIGN	13.60	-9194.25	-303.50
400732	1372893.56	2176114.77	33°46'24.7762"	-84°33'47.2045"	1013.53	TREE	13.60	-10206.69	42.75
400602	1374562.66	2177298.56	33°46'41.3342"	-84°33'33.2556"	984.02	TREE	13.29	-8748.17	-1392.51
400724	1374314.04	2175799.58	33°46'38.8177"	-84°33'51.0034"	1014.74	TREE	13.29	-10267.52	-1411.01
400055	1374075.26	2184791.06	33°46'36.7857"	-84°32'04.4674"	838.18	TREE	13.27	-1457.71	403.12
400638	1373539.21	2176798.29	33°46'31.1899"	-84°33'39.1361"	997.41	SIGN	13.23	-9420.40	-472.83
400974	1371988.48	2169764.17	33°46'15.5738"	-84°35'02.3956"	1173.12	TREE	12.92	-16617.53	-181.50
400006	1374195.02	2185225.08	33°46'37.9858"	-84°31'59.3304"	828.82	TREE	12.87	-1009.40	361.44
400585	1374293.56	2176673.06	33°46'38.6483"	-84°33'40.6540"	996.86	TREE	12.87	-9411.21	-1237.44
400748	1372578.89	2176779.60	33°46'21.6883"	-84°33'39.3140"	1000.56	TREE	12.65	-9607.45	469.29
400735	1372715.75	2176355.56	33°46'23.0262"	-84°33'44.3437"	1008.25	TREE	12.47	-10000.86	260.09
400609	1374391.59	2176458.39	33°46'39.6100"	-84°33'43.2017"	1000.33	TREE	12.46	-9605.33	-1371.65
400583	1374601.89	2176876.24	33°46'41.7064"	-84°33'38.2608"	991.30	TREE	12.39	-9157.04	-1505.30
400641	1373771.28	2176396.25	33°46'33.4706"	-84°33'43.9097"	1003.63	UTILITY POLE	12.35	-9775.44	-771.89
400131	1374052.89	2184493.57	33°46'36.5538"	-84°32'07.9909"	843.17	TREE	12.32	-1754.50	372.90
400123	1374718.37	2183842.40	33°46'43.1146"	-84°32'15.7339"	853.54	TREE	12.21	-2278.68	-396.60
400017	1374258.87	2185727.77	33°46'38.6352"	-84°31'53.3775"	818.02	TREE	12.19	-503.31	386.86
400145	1374432.61	2183503.22	33°46'40.2753"	-84°32'19.7402"	861.12	TREE	12.10	-2662.78	-174.84
400599	1374930.27	2177215.62	33°46'44.9680"	-84°33'34.2548"	983.16	TREE	12.09	-8765.26	-1768.98
400531	1374067.73	2177797.42	33°46'36.4564"	-84°33'27.3231"	974.51	TREE	11.87	-8343.98	-817.67
400718	1374367.12	2176151.35	33°46'39.3562"	-84°33'46.8382"	1005.83	TREE	11.83	-9911.89	-1401.48
400605	1374336.10	2176612.45	33°46'39.0668"	-84°33'41.3740"	996.79	TREE	11.76	-9463.40	-1289.97
400884	1372540.43	2174957.73	33°46'21.2383"	-84°34'00.8955"	1041.70	TREE	11.75	-11407.76	187.20
400117	1374867.30	2184340.16	33°46'44.6057"	-84°32'09.8430"	842.71	TREE	11.70	-1762.51	-455.80
400752	1372674.17	2176858.23	33°46'22.6339"	-84°33'38.3868"	997.57	TREE	11.54	-9513.31	389.30
400438	1374760.35	2182263.87	33°46'43.4733"	-84°32'34.4375"	883.75	TREE	11.48	-3825.31	-715.14
400453	1374950.49	2180852.98	33°46'45.3032"	-84°32'51.1615"	910.75	TREE	11.37	-5180.88	-1150.10
400963	1373549.29	2169319.99	33°46'30.9978"	-84°35'07.7327"	1175.55	TREE	11.26	-16780.71	-1796.06
400647	1373957.72	2176043.32	33°46'35.3017"	-84°33'48.0994"	1008.81	UTILITY POLE	11.25	-10090.14	-1017.42
400140	1374256.58	2184223.21	33°46'38.5594"	-84°32'11.2026"	846.59	TREE	11.13	-1984.89	124.89
400937	1373725.41	2169669.27	33°46'32.7542"	-84°35'03.6032"	1165.99	TREE	11.08	-16405.93	-1908.11
400603	1374306.60	2177339.62	33°46'38.8025"	-84°33'32.7575"	981.88	TREE	11.06	-8752.72	-1133.22
400640	1373675.97	2176550.08	33°46'32.5335"	-84°33'42.0829"	999.64	UTILITY POLE	11.06	-9640.73	-651.05
400566	1374208.13	2177314.52	33°46'37.8273"	-84°33'33.0505"	982.68	TREE	11.02	-8794.72	-1040.69
400584	1374392.92	2176755.57	33°46'39.6344"	-84°33'39.6809"	993.01	TREE	10.99	-9312.53	-1320.77
400639	1373720.01	2176815.21	33°46'32.9793"	-84°33'38.9439"	994.04	TREE	10.84	-9371.99	-647.84
400967	1372862.97	2168869.27	33°46'24.1896"	-84°35'13.0392"	1189.23	TREE	10.84	-17344.95	-1199.56
400136	1374230.54	2184625.24	33°46'38.3161"	-84°32'06.4385"	838.47	TREE	10.83	-1593.68	221.13
400443	1375018.76	2181744.61	33°46'46.0111"	-84°32'40.6007"	892.35	TREE	10.77	-4291.12	-1060.73
400969	1372283.21	2169471.98	33°46'18.4780"	-84°35'05.8712"	1176.83	TREE	10.73	-16853.42	-522.97
400474	1374715.71	2179060.05	33°46'42.9143"	-84°33'12.3931"	946.13	TREE	10.63	-6987.18	-1233.84
400019	1374409.88	2185604.47	33°46'40.1248"	-84°31'54.8446"	818.21	TREE	10.48	-598.18	216.55
400882	1372047.54	2175228.79	33°46'16.3723"	-84°33'57.6617"	1035.77	TREE	10.32	-11227.47	720.03
400426	1375039.69	2182458.08	33°46'46.2440"	-84°32'32.1486"	877.77	TREE	10.30	-3585.06	-956.03
400442	1374876.09	2181897.86	33°46'44.6051"	-84°32'38.7789"	889.29	TREE	10.22	-4165.31	-893.36
400901	1372518.26	2171864.70	33°46'20.8986"	-84°34'37.5367"	1116.35	TREE	10.17	-14456.61	-334.16
400068	1374873.45	2185840.61	33°46'44.7194"	-84°31'52.0664"	811.45	TREE	10.00	-284.29	-198.35
400111	1374488.28	2184209.55	33°46'40.8513"	-84°32'11.3743"	844.85	TREE	9.93	-1957.65	-105.61
400497	1374294.05	2177626.66	33°46'38.6891"	-84°33'29.3563"	975.13	TREE	9.92	-8472.34	-1070.46
400589	1374708.00	2176871.02	33°46'42.7560"	-84°33'38.3274"	988.45	TREE	9.81	-9143.54	-1610.68
400463	1375009.28	2179970.02	33°46'45.8524"	-84°33'01.6251"	926.35	TREE	9.79	-6039.79	-1363.04
400753	1372691.18	2176939.41	33°46'22.8053"	-84°33'37.4259"	994.00	TREE	9.63	-9430.40	386.81
400980	1371271.00	2166264.10	33°46'08.3334"	-84°35'43.8237"	1259.13	TREE	9.63	-20189.21	-89.84
400448	1374090.49	2181698.28	33°46'36.8256"	-84°32'41.1093"	895.37	TREE	9.62	-4499.75	-155.02
400754	1372467.15	2176966.83	33°46'20.5899"	-84°33'37.0909"	994.15	TREE	9.53	-9442.75	612.17
400120	1375092.78	2184127.68	33°46'46.8290"	-84°32'12.3700"	843.71	TREE	9.30	-1932.09	-715.09
400451	1374783.59	2180846.48	33°46'43.6517"	-84°32'51.2312"	909.40	TREE	9.30	-5216.59	-986.94
400594	1374550.82	2177222.43	33°46'41.2142"	-84°33'34.1570"	981.47	TREE	9.20	-8825.20	-1394.23
400644	1373816.81	2176308.78	33°46'33.9177"	-84°33'44.9480"	1001.97	UTILITY POLE	9.14	-9853.55	-832.08
400596	1374543.13	2177316.42	33°46'41.1417"	-84°33'33.0431"	979.47	TREE	9.03	-8734.02	-1370.15
400587	1374542.17	2176758.13	33°46'41.1111"	-84°33'39.6574"	990.44	TREE	9.00	-9283.80	-1467.25
400432	1374640.06	2182071.69	33°46'42.2763"	-84°32'36.7092"	885.31	TREE	8.84	-4035.63	-630.47
400027	1374410.95	2185225.63	33°46'40.1221"	-84°31'59.3330"	823.99	TREE	8.81	-970.94	148.96
400634	1373708.63	2176967.22	33°46'32.8724"	-84°33'37.1425"	989.04	TREE	8.79	-9224.34	-609.95
400576	1374357.42	2177209.85	33°46'39.3004"	-84°33'34.2973"	981.98	TREE	8.78	-8871.54	-1206.04
400434	1374544.99	2181900.12	33°46'41.3295"	-84°32'38.7377"	888.73	TREE	8.55	-4221.23	-567.01
400490	1374410.73	2177993.46	33°46'39.8572"	-84°33'25.0159"	966.10	TREE	8.53	-8090.75	-1120.91
400727	1374180.16	2176034.74	33°46'37.5021"	-84°33'48.2112"	1005.48	BUILDING	8.52	-10059.52	-1237.91
400141	1373765.24	2184353.96	33°46'33.7030"	-84°32'09.6327"	842.88	TREE	8.27	-1942.46	631.56
400527	1373794.73	2177696.50	33°46'33.7517"	-84°33'28.5064"	973.80	TREE	8.21	-8491.28	-566.63
400667	1374299.72	2176255.19	33°46'38.6934"	-84°33'45.6049"	1000.40	TREE	8.21	-9821.50	-1316.89
400606	1374292.44	2176524.69	33°46'38.6316"	-84°33'42.4117"	994.73	TREE	7.81	-9557.47	-1262.40
400534	1373978.37	2177831.65	33°46'35.5736"	-84°33'26.9135"	970.05	TREE	7.77	-8325.98	-723.69
400574	1374439.39	2177096.28	33°46'40.1070"	-84°33'35.6465"	982.75	TREE	7.60	-8968.95	-1306.68
400482	1374679.19	2178035.67	33°46'42.5148"	-84°33'24.5279"	963.40	TREE	7.59	-8002.05	-1377.78
400074	1374604.25	2185754.09	33°46'42.0531"	-84°31'53.0802"	811.61	TREE	7.51	-416.75	51.47
400586	1374388.42	2176656.35	33°46'39.5861"	-84°33'40.8562"	991.30	TREE	7.31	-9411.00	-1333.76
400749	1372501.10	2176715.41	33°46'20.9162"	-84°33'40.0709"	996.71	TREE	7.26	-9684.30	534.60
400737	1372634.23	2176485.39	33°46'22.2246"	-84°33'42.8020"	1000.70	TREE	7.19	-9887.37	363.14
400496	1374190.19	2177834.97	33°46'37.6694"	-84°33'26.8837"	968.45	TREE	6.98	-8285.51	-931.63
400461	1374866.38	2179959.87	33°46'44.4383"	-84°33'01.7391"	924.07	TREE	6.81	-6074.88	-1224.14
400592	1374770.99	2176936.97	33°46'43.3817"	-84°33'37.5489"	983.89	TREE	6.77	-9067.55	-1661.11
400465	1374994.18	2179857.01	33°46'45.6989"	-84°33'02.9633"	925.56	TREE	6.73	-6153.70	-1368.02
400132	1374095.54	2184386.88	33°46'36.9720"	-84°32'09.2567"	839.46	TREE	6.66	-1852.05	312.17
400633	1373857.96	2176905.83	33°46'34.3475"	-84°33'37.8765"	987.36	TREE	6.42	-9258.55	-767.74
400471	1374578.35	2179229.26	33°46'41.5616"	-84°33'10.3823"	939.07	TREE	6.41	-6844.72	-1068.90
400473	1374694.01	2179158.81	33°46'42.7033"	-84°33'11.2221"	939.68	TREE	6.04	-6893.76	-1195.13
400472	1374495.49	2179287.41	33°46'40.7440"	-84°33'09.6897"	937.83	TREE	6.02	-6802.03	-977.11
400410	1373738.63	2183459.58	33°46'33.4079"	-84°32'20.2275"	858.31	TANK	6.00	-2827.61	500.69
400459	1374937.60	2181406.90	33°46'45.1959"	-84°32'44.5983"	894.38	TREE	5.86	-4637.83	-1040.14
400022	1374442.09	2185446.34	33°46'40.4380"	-84°31'56.7194"	816.55	TREE	5.82	-748.19	157.07
400005	1374114.89	2185136.52	33°46'37.1899"	-84°32'00.3762"	823.73	TREE	5.76	-1110.66	424.77
400981	1370876.91	2166721.95	33°46'04.4533"	-84°35'38.3806"	1245.69	TREE	5.74	-19807.68	378.53
400454	1375040.54	2180875.42	33°46'46.1949"	-84°32'50.8996"	904.20	TREE	5.57	-5142.98	-1234.81
400751	1372579.64	2176905.49	33°46'21.7005"	-84°33'37.8227"	990.58	TREE	5.15	-9483.38	490.66
400004	1374075.10	2185228.65	33°46'36.7995"	-84°31'59.2831"	821.38	TREE	5.08	-1026.95	480.12
400556	1374142.09	2176917.97	33°46'37.1590"	-84°33'37.7455"	984.57	TREE	4.87	-9196.70	-1045.32
400894	1372269.49	2173305.82	33°46'18.4939"	-84°34'20.4526"	1076.62	BUILDING	4.81	-13081.58	163.83
400115	1374958.15	2184277.01	33°46'45.5023"	-84°32'10.5950"	836.59	TREE	4.65	-1808.72	-556.33
400480	1374604.28	2178145.96	33°46'41.7778"	-84°33'23.2178"	958.55	TREE	4.65	-7906.63	-1284.67
400032	1374249.35	2185018.77	33°46'38.5161"	-84°32'01.7769"	824.46	TREE	4.64	-1202.96	271.72
400411	1374148.08	2183758.72	33°46'37.4695"	-84°32'16.7010"	849.60	TREE	4.61	-2461.22	150.13
400445	1374660.75	2181855.61	33°46'42.4732"	-84°32'39.2701"	885.27	TREE	4.61	-4244.72	-688.79
400108	1374740.42	2184700.87	33°46'43.3632"	-84°32'05.5640"	828.95	TREE	4.59	-1429.68	-267.54
400462	1374951.71	2180015.99	33°46'45.2845"	-84°33'01.0779"	920.36	TREE	4.50	-6004.65	-1298.29
400433	1374541.97	2182031.83	33°46'41.3044"	-84°32'37.1772"	881.89	TREE	4.29	-4092.09	-540.91
400452	1374893.13	2180856.82	33°46'44.7358"	-84°32'51.1135"	903.77	TREE	4.26	-5187.17	-1092.96
400575	1374460.86	2177184.33	33°46'40.3228"	-84°33'34.6043"	977.55	TREE	4.21	-8878.50	-1312.36
400601	1374681.31	2177185.62	33°46'42.5038"	-84°33'34.5990"	976.72	TREE	4.18	-8838.52	-1529.15
400943	1372726.33	2171006.33	33°46'22.9232"	-84°34'47.7154"	1130.51	TREE	4.12	-15265.10	-689.74
5119	1374473.21	2184727.27	33°46'40.7205"	-84°32'05.2399"	828.84	TOP OF MALSR	4.06	-1450.62	0.15
400069	1374892.49	2185907.56	33°46'44.9102"	-84°31'51.2740"	804.08	TREE	4.02	-215.04	-205.34
400456	1374899.83	2181194.13	33°46'44.8144"	-84°32'47.1175"	896.81	TREE	3.97	-4853.93	-1040.32
400125	1374609.80	2183753.42	33°46'42.0373"	-84°32'16.7835"	847.42	TREE	3.94	-2385.35	-305.34
400035	1374184.43	2184955.22	33°46'37.8715"	-84°32'02.5271"	825.19	TREE	3.88	-1276.93	324.47
400467	1374956.15	2180175.38	33°46'45.3343"	-84°32'59.1897"	916.53	TREE	3.83	-5846.96	-1274.67
400449	1373985.29	2181689.05	33°46'35.7845"	-84°32'41.2141"	890.10	TREE	3.79	-4527.31	-53.07
400493	1374340.88	2177772.25	33°46'39.1579"	-84°33'27.6335"	965.97	TREE	3.79	-8320.79	-1090.99
400733	1372881.74	2176233.91	33°46'24.6638"	-84°33'45.7925"	1001.27	TREE	3.68	-10091.47	75.31
400738	1372758.36	2176529.28	33°46'23.4544"	-84°33'42.2876"	995.86	TREE	3.65	-9822.36	248.65
400736	1372783.27	2176436.19	33°46'23.6973"	-84°33'43.3916"	997.57	TREE	3.61	-9909.63	207.78
400458	1374928.54	2181323.20	33°46'45.1032"	-84°32'45.5895"	893.66	TREE	3.46	-4721.82	-1045.91
400105	1374858.50	2184968.17	33°46'44.5409"	-84°32'02.4022"	822.11	TREE	3.43	-1145.80	-336.85
400725	1374212.46	2175803.11	33°46'37.8128"	-84°33'50.9569"	1005.19	BUILDING	3.38	-10281.88	-1310.38
400593	1374875.15	2177068.01	33°46'44.4171"	-84°33'36.0011"	977.33	TREE	3.16	-8920.26	-1740.64
400979	1371350.60	2167948.67	33°46'09.1898"	-84°35'23.8718"	1210.85	TREE	3.16	-18516.84	127.63
400532	1374135.71	2177771.18	33°46'37.1280"	-84°33'27.6370"	966.08	TREE	3.15	-8357.87	-889.20
400026	1374302.21	2185216.11	33°46'39.0460"	-84°31'59.4412"	818.86	TREE	3.11	-999.41	254.34
400516	1374203.26	2177508.21	33°46'37.7864"	-84°33'30.7555"	970.95	TREE	3.09	-8604.89	-1001.88
400499	1374040.85	2178078.02	33°46'36.2010"	-84°33'23.9975"	960.28	TREE	3.06	-8072.46	-741.93
400726	1374197.65	2175920.45	33°46'37.6708"	-84°33'49.5661"	1002.20	BUILDING	3.06	-10168.97	-1275.20
400137	1374324.23	2184610.21	33°46'39.2424"	-84°32'06.6205"	830.63	TREE	3.02	-1592.02	126.26
400437	1374823.24	2182156.06	33°46'44.0916"	-84°32'35.7175"	877.19	TREE	3.02	-3920.40	-795.99

FULTON COUNTY EXECUTIVE AIRPORT

ATLANTA, GEORGIA

Michael Baker INTERNATIONAL

DESIGNER: Robert D. Farrar	CHECKED BY: Jim Duguay
TECHNICIAN: Folashade Shelton	PROJECT NUMBER: 177989

NOTES

1. COORDINATES SHOWN ARE IN NAD83.
2. ELEVATIONS SHOWN ARE IN NAVD 88 AND ARE ABOVE MEAN SEA LEVEL (AMSL).

REVISIONS

NO.	DESCRIPTION	DATE	BY

FINAL DRAFT

PROJECT NAME: AIRPORT MASTER PLAN UPDATE

DRAWING NAME: RUNWAY 8-26 APPROACH AND TABLE 3-2 OBSTRUCTION TABLE I

GDOT GRANT NO: AP020-9041-32(121)

DIVISION: PLANNING

DATE: JULY 2023

DRAWING NUMBER: 18

RUNWAY 8 APPROACH PENETRATING OBSTRUCTIONS

OBSTRUCTION DISPOSITION: NO ACTION

400595	1374621.01	2177268.13	33°46'41.9104"	-84°33'33.6187"	974.06	TREE	2.93	-8767.88	-1455.30
5117	1374590.14	2185378.91	33°46'41.9003"	-84°31'57.5246"	814.45	TOP OF MALSR	2.91	-788.57	-0.52
400485	1374608.12	2177819.52	33°46'41.8036"	-84°33'27.0855"	963.13	TREE	2.82	-8227.32	-1345.78
400530	1373987.64	2177733.84	33°46'35.6617"	-84°33'28.0727"	966.97	TREE	2.80	-8420.64	-749.99
400600	1374944.53	2177306.59	33°46'45.1125"	-84°33'33.1776"	972.01	TREE	2.78	-8673.20	-1767.04
400903	1372102.14	2171855.16	33°46'16.7814"	-84°34'37.6301"	1110.93	TREE	2.69	-14539.08	73.82
400688	1374648.71	2176162.22	33°46'42.1425"	-84°33'46.7223"	995.40	TREE	2.60	-9851.74	-1676.79
400025	1374432.01	2185343.19	33°46'40.3346"	-84°31'57.9411"	815.21	TREE	2.42	-851.51	148.87
400435	1374487.01	2181873.99	33°46'40.7549"	-84°32'39.0448"	883.32	TREE	2.41	-4257.13	-514.52
400543	1373801.67	2177827.22	33°46'33.8253"	-84°33'26.9581"	965.25	TREE	2.26	-8361.37	-550.51
400608	1374436.98	2176488.41	33°46'40.0602"	-84°33'42.8481"	989.34	TREE	2.22	-9567.80	-1411.06
400977	1370892.35	2169907.01	33°46'04.7351"	-84°35'00.6509"	1163.72	TREE	2.22	-16669.41	922.68
5120	1374441.96	2184550.98	33°46'40.4051"	-84°32'07.3272"	830.56	TOP OF MALSR	2.20	-1629.66	-0.05
400124	1374807.70	2183880.68	33°46'43.9998"	-84°32'15.2842"	842.43	UTILITY POLE	2.16	-2225.31	-477.82
5116	1374629.34	2185599.30	33°46'42.2959"	-84°31'54.9151"	809.21	TOP OF MALSR	2.15	-564.72	-0.41
400484	1374851.97	2177938.56	33°46'44.2206"	-84°33'25.6861"	959.06	TREE	1.95	-8067.31	-1564.93
400636	1373425.86	2176967.08	33°46'30.0748"	-84°33'37.1313"	983.16	TREE	1.91	-9274.14	-331.59
400643	1373766.37	2176471.25	33°46'33.4249"	-84°33'43.0209"	991.66	UTILITY POLE	1.84	-9702.46	-753.89
5118	1374552.95	2185172.30	33°46'41.5251"	-84°31'59.9708"	817.55	TOP OF MALSR	1.82	-998.50	-0.20
400495	1374253.06	2177827.61	33°46'38.2911"	-84°33'26.9737"	963.16	TREE	1.77	-8281.71	-994.82
400491	1374483.60	2177877.98	33°46'40.5738"	-84°33'26.3873"	961.23	TREE	1.63	-8191.64	-1212.93
400466	1374670.30	2179413.69	33°46'42.4782"	-84°33'08.2013"	930.27	TREE	1.57	-6647.01	-1127.03
400517	1374216.09	2177389.56	33°46'37.9089"	-84°33'32.1618"	971.66	TREE	1.51	-8719.45	-1035.35
400642	1373760.25	2176461.53	33°46'33.3640"	-84°33'43.1358"	991.51	UTILITY POLE	1.49	-9713.11	-749.57
400533	1374025.50	2177874.51	33°46'36.0415"	-84°33'26.4079"	962.73	TREE	1.45	-8275.51	-762.56
400692	1374668.85	2176045.22	33°46'42.3373"	-84°33'48.1093"	996.49	TREE	1.45	-9963.38	-1717.16
400481	1374678.95	2178094.67	33°46'42.5146"	-84°33'23.8288"	956.06	TREE	1.41	-7944.01	-1367.19
5115	1374660.22	2185772.67	33°46'42.6075"	-84°31'52.8624"	804.94	TOP OF MALSR	1.40	-388.63	-0.36
400528	1373883.08	2177747.57	33°46'34.6277"	-84°33'27.9053"	965.66	TREE	1.39	-8425.48	-644.64
400113	1374433.21	2184128.31	33°46'40.3036"	-84°32'12.3344"	838.01	TREE	1.30	-2047.30	-65.66
400892	1372002.20	2173723.95	33°46'15.8657"	-84°34'15.4867"	1063.93	TREE	1.25	-12716.88	500.39
400446	1374183.39	2181830.41	33°46'37.7495"	-84°32'39.5479"	884.06	TREE	1.23	-4353.36	-223.27
400750	1372487.75	2176827.69	33°46'20.7884"	-84°33'38.7402"	988.45	TREE	1.16	-9576.11	567.46
400893	1372491.06	2173727.69	33°46'20.7024"	-84°34'15.4651"	1061.37	TREE	0.92	-12627.35	19.79
400978	1371426.57	2167986.00	33°46'09.9429"	-84°35'23.4333"	1207.36	TREE	0.92	-18466.75	59.40
400971	1371970.24	2168671.63	33°46'15.3494"	-84°35'15.3374"	1188.09	TREE	0.91	-17696.30	-355.41
400731	1373341.23	2177141.25	33°46'29.2441"	-84°33'35.0641"	979.01	TREE	0.90	-9117.54	-217.69
400899	1371220.40	2174220.88	33°46'08.1503"	-84°34'09.5636"	1054.79	TREE	0.90	-12364.97	1357.31
400904	1372520.27	2171524.64	33°46'20.9051"	-84°34'41.5653"	1115.35	TREE	0.81	-14791.03	-395.86
400607	1374511.20	2176584.41	33°46'40.7981"	-84°33'41.7141"	985.76	TREE	0.79	-9460.26	-1467.27
400970	1372080.90	2169115.72	33°46'16.4621"	-84°35'10.0819"	1176.54	TREE	0.79	-17239.68	-386.37
400479	1374544.28	2178228.08	33°46'41.1873"	-84°33'22.2422"	953.13	TREE	0.64	-7836.32	-1211.18
400488	1374525.29	2177816.94	33°46'40.9840"	-84°33'27.1124"	961.29	TREE	0.64	-8244.41	-1264.69
400900	1372814.03	2172362.20	33°46'23.8444"	-84°34'31.6568"	1093.26	BUILDING	0.62	-13914.90	-537.97
400412	1374160.23	2183721.23	33°46'37.5883"	-84°32'17.1457"	846.18	TREE	0.50	-2495.99	131.59
400460	1374996.18	2181279.08	33°46'45.7708"	-84°32'46.1152"	891.27	TREE	0.44	-4753.38	-1120.25
400468	1375002.06	2180187.40	33°46'45.7890"	-84°32'59.0493"	912.69	TREE	0.38	-5827.06	-1317.76
400464	1374827.89	2179863.33	33°46'44.0539"	-84°33'02.8811"	919.51	TREE	0.21	-6176.68	-1203.21
400591	1374727.96	2177036.57	33°46'42.9597"	-84°33'36.3670"	975.48	TREE	0.18	-8977.06	-1601.26
400742	1372632.40	2176288.93	33°46'22.1991"	-84°33'45.1293"	997.57	TREE	0.18	-10081.09	330.44
400580	1374542.68	2177000.97	33°46'41.1253"	-84°33'36.7803"	976.75	TREE	0.09	-9044.64	-1425.11
400030	1374193.84	2185093.94	33°46'37.9695"	-84°32'00.8840"	818.62	TREE	0.08	-1138.71	339.57
400413	1374196.26	2183827.21	33°46'37.9486"	-84°32'15.8916"	843.54	TREE	0.07	-2385.33	114.73

RUNWAY 8 TABLE 3-2 TYPE 5 PENETRATING OBSTRUCTIONS

OBSTRUCTION DISPOSITION: ALL OBSTRUCTIONS SHALL BE REMOVED, LIGHTED, OR REMAIN LIGHTED

Point ID	Northing	Easting	Latitude	Longitude	Elevation	Ellipsoid	Description	08 Type 5 TSS Penetration Depth	Runway 08 Station	Runway 08 Offset
400002	1374005.66	2185077.82	33°46'36.1072"	-84°32'01.0671"	883.46	786.36	TREE	54.65	-1187.63	522.00
400101	1374823.87	2184793.59	33°46'44.1921"	-84°32'04.4691"	870.13	773.03	TREE	37.32	-1323.75	-333.41
5122	1374277.94	2185076.24	33°46'38.8009"	-84°32'01.0973"	863.86	766.76	TREE	36.41	-1141.37	253.67
5123	1374840.29	2184820.38	33°46'44.3555"	-84°32'04.1523"	867.99	770.89	TREE	36.04	-1294.49	-344.87
400021	1374459.15	2185553.94	33°46'40.6105"	-84°31'55.4454"	845.19	748.09	TREE	32.51	-639.27	159.17
400070	1374384.07	2186009.54	33°46'39.8837"	-84°31'50.0445"	832.07	734.97	TREE	32.19	-203.93	313.09
400014	1374180.06	2185639.78	33°46'37.8524"	-84°31'54.4167"	843.71	746.61	TREE	32.07	-603.77	449.00
400023	1374350.99	2185408.05	33°46'39.5353"	-84°31'57.1693"	849.46	752.36	TREE	32.00	-801.88	240.03
400007	1374131.64	2185328.09	33°46'37.3624"	-84°31'58.1073"	852.19	755.09	TREE	31.28	-919.12	441.92
400044	1374005.32	2184865.25	33°46'36.0963"	-84°32'03.5855"	866.09	768.99	TREE	31.13	-1396.95	485.00
400016	1374285.89	2185637.49	33°46'38.8993"	-84°31'54.4482"	841.77	744.67	TREE	30.61	-587.44	344.41
400170	1374897.79	2183804.07	33°46'44.8883"	-84°32'16.1957"	891.69	794.60	TREE	30.61	-2284.91	-579.96
400084	1374881.67	2185401.62	33°46'44.7854"	-84°31'57.2678"	844.15	747.05	TREE	29.24	-715.02	-283.54
400028	1374353.83	2185139.47	33°46'39.5540"	-84°32'00.3514"	854.06	756.96	TREE	28.84	-1065.79	190.06
400009	1374204.35	2185431.04	33°46'38.0854"	-84°31'56.8907"	846.15	749.05	TREE	28.60	-805.00	388.42
400168	1374975.08	2183875.71	33°46'45.6556"	-84°32'15.3502"	887.13	790.04	TREE	28.52	-2200.81	-643.47
400036	1374073.97	2184938.59	33°46'36.7781"	-84°32'02.7195"	860.46	763.36	TREE	27.97	-1312.70	430.30
400008	1374244.72	2185325.01	33°46'38.4810"	-84°31'58.1486"	847.39	750.29	TREE	26.97	-902.30	330.06
400029	1374269.46	2185127.84	33°46'38.7189"	-84°32'00.4856"	852.88	755.78	TREE	26.88	-1092.06	271.08
400037	1374007.78	2184988.90	33°46'36.1250"	-84°32'02.1206"	858.06	760.96	TREE	26.69	-1274.79	504.29
400133	1374151.17	2184519.75	33°46'37.5271"	-84°32'07.6849"	870.81	773.71	TREE	26.59	-1711.47	280.74
400085	1374989.13	2185361.40	33°46'45.8471"	-84°31'57.7488"	840.52	743.42	TREE	25.00	-735.74	-396.39
400171	1374818.66	2183737.24	33°46'44.1031"	-84°32'16.9841"	888.41	791.32	TREE	24.99	-2364.60	-513.80
400015	1374251.73	2185547.88	33°46'38.5582"	-84°31'55.5085"	837.39	740.29	TREE	23.46	-681.66	362.30
400102	1374884.44	2184866.75	33°46'44.7939"	-84°32'03.6048"	853.74	756.64	TREE	23.36	-1241.09	-380.19
400031	1374106.46	2185033.24	33°46'37.1029"	-84°32'01.5995"	852.76	755.66	TREE	23.18	-1213.81	414.93
400114	1374938.49	2184193.48	33°46'45.3048"	-84°32'11.5838"	872.64	775.54	TREE	23.04	-1894.40	-551.64
400127	1373867.98	2184279.19	33°46'34.7168"	-84°32'10.5229"	875.09	777.99	TREE	22.45	-1998.03	517.28
400103	1374977.02	2184765.89	33°46'45.7063"	-84°32'04.8037"	855.03	757.93	TREE	22.21	-1324.12	-489.05
400071	1374457.27	2185952.50	33°46'40.6059"	-84°31'50.7233"	823.02	725.92	TREE	21.87	-247.23	231.01
400072	1374531.21	2185879.53	33°46'41.3349"	-84°31'51.5910"	824.37	727.27	TREE	21.49	-306.08	145.41
400091	1374792.43	2185433.61	33°46'43.9036"	-84°31'56.8850"	835.82	738.72	TREE	21.38	-699.20	-190.06
400018	1374361.86	2185694.71	33°46'39.6529"	-84°31'53.7735"	830.33	733.23	TREE	21.22	-517.77	279.67
400118	1374966.77	2184072.05	33°46'45.5803"	-84°32'13.0237"	872.64	775.55	TREE	19.67	-2008.98	-600.81
400172	1374723.48	2183669.26	33°46'43.1590"	-84°32'17.7854"	884.42	787.33	TREE	18.54	-2448.24	-432.04
400020	1374359.94	2185521.33	33°46'39.6278"	-84°31'55.8276"	831.90	734.80	TREE	17.76	-688.79	251.11
400090	1374848.30	2185494.64	33°46'44.4585"	-84°31'56.1643"	829.58	732.48	TREE	17.19	-629.30	-234.35
400056	1373954.97	2184768.19	33°46'35.5948"	-84°32'04.7332"	854.93	757.83	TREE	16.90	-1501.35	517.52
400033	1374324.75	2185042.04	33°46'39.2628"	-84°32'01.5044"	844.27	747.17	TREE	16.07	-1166.81	201.58
400142	1373761.58	2184266.08	33°46'33.6637"	-84°32'10.6737"	866.68	769.58	TREE	13.11	-2029.62	619.73
400116	1374888.73	2184277.82	33°46'44.8155"	-84°32'10.5825"	860.38	763.28	TREE	12.97	-1820.11	-487.84
400073	1374522.34	2185780.61	33°46'41.2436"	-84°31'52.7625"	817.96	720.86	TREE	12.17	-405.02	136.77
400034	1374302.43	2184962.08	33°46'39.0392"	-84°32'02.4508"	842.73	745.63	TREE	12.10	-1249.45	209.51
400135	1374283.60	2184527.66	33°46'38.8376"	-84°32'07.5968"	855.14	758.04	TREE	11.84	-1680.43	151.76
400089	1374921.41	2185294.32	33°46'45.1748"	-84°31'58.5407"	828.99	731.89	TREE	11.18	-813.67	-341.50
400092	1374714.95	2185539.11	33°46'43.1408"	-84°31'55.6318"	822.71	725.61	TREE	10.92	-608.94	-95.26
400110	1374558.92	2184621.74	33°46'41.5648"	-84°32'06.4938"	850.04	752.94	TREE	10.88	-1539.46	-102.76
400128	1373962.47	2184315.39	33°46'35.6529"	-84°32'10.0980"	861.84	764.74	TREE	10.73	-1945.79	430.62
400121	1374912.60	2183965.04	33°46'45.0406"	-84°32'14.2892"	866.94	769.85	TREE	10.60	-2123.84	-566.27
400024	1374353.89	2185297.63	33°46'39.5601"	-84°31'58.4776"	831.00	733.90	TREE	10.36	-910.08	217.78
400139	1374287.01	2184311.39	33°46'38.8636"	-84°32'10.1592"	859.41	762.31	TREE	9.86	-1892.74	110.42
400017	1374258.87	2185727.77	33°46'38.6352"	-84°31'53.3775"	818.02	720.92	TREE	9.34	-503.31	386.86
400068	1374873.45	2185840.61	33°46'44.7194"	-84°31'52.0664"	811.45	714.35	TREE	9.21	-284.29	-198.35
400173	1374631.37	2183607.77	33°46'42.2455"	-84°32'18.5100"	876.59	779.50	TREE	8.45	-2524.95	-352.16
400104	1374997.95	2184852.65	33°46'45.9165"	-84°32'03.7767"	838.35	741.25	TREE	8.15	-1235.04	-494.42
400138	1374171.89	2184323.73	33°46'37.7251"	-84°32'10.0081"	857.70	760.60	TREE	7.92	-1900.81	225.92
400043	1374127.14	2184860.59	33°46'37.3014"	-84°32'03.6458"	842.07	744.97	TREE	7.60	-1380.15	364.25
400097	1375040.39	2185098.08	33°46'46.3450"	-84°32'00.8707"	829.72	732.62	TREE	6.84	-985.97	-493.10
400019	1374409.88	2185604.47	33°46'40.1248"	-84°31'54.8446"	818.21	721.11	TREE	6.74	-598.18	216.55
400109	1374627.34	2184725.80	33°46'42.2454"	-84°32'05.2639"	842.20	745.10	TREE	6.41	-1425.00	-151.84
400428	1374897.33	2182336.32	33°46'44.8311"	-84°32'33.5851"	909.40	812.31	TREE	5.82	-3729.93	-837.27
400106	1374786.06	2184897.17	33°46'43.8217"	-84°32'03.2403"	835.50	738.40	TREE	5.49	-1228.42	-278.00
400074	1374604.25	2185754.09	33°46'42.0531"	-84°31'53.0802"	811.61	714.51	TREE	5.48	-416.75	51.47
400129	1373872.93	2184374.85	33°46'34.7692"	-84°32'09.3898"	855.28	758.18	TREE	5.43	-1902.98	529.21
400006	1374195.02	2185225.08	33°46'37.9858"	-84°31'59.3304"	828.82	731.72	TREE	5.25	-1009.40	361.44
400429	1374829.62	2182401.85	33°46'44.1636"	-84°32'32.8058"	907.26	810.17	TREE	5.23	-3677.31	-759.10
400439	1374820.39	2182340.38	33°46'44.0701"	-84°32'33.5336"	908.97	811.88	TREE	5.11	-3739.44	-760.81
400146	1374643.09	2183341.29	33°46'42.3519"	-84°32'21.6676"	880.50	783.41	TREE	4.70	-2785.23	-410.49
400069	1374892.49	2185907.56	33°46'44.9102"	-84°31'51.2740"	804.08	706.98	TREE	3.88	-215.04	-205.34
400134	1374207.83	2184405.46	33°46'38.0836"	-84°32'09.0413"	850.58	753.48	TREE	3.35	-1814.03	204.89
400107	1374710.01	2184805.67	33°46'43.0661"	-84°32'04.3211"	836.36	739.26	TREE	3.31	-1331.85	-219.20
400122	1374823.13	2183895.84	33°46'44.1530"	-84°32'15.1052"	861.95	764.86	TREE	3.14	-2207.68	-490.35
400027	1374410.95	2185225.63	33°46'40.1221"	-84°31'59.3330"	823.99	726.89	TREE	1.56	-970.94	148.96
400055	1374075.26	2184791.06	33°46'36.7857"	-84°32'04.4674"	838.18	741.08	TREE	1.43	-1457.71	403.12
400147	1374597.76	2183282.99	33°46'41.9014"	-84°32'22.3564"	878.79	781.70	TREE	1.07	-2850.58	-376.10
400022	1374442.09	2185446.34	33°46'40.4380"	-84°31'56.7194"	816.55	719.45	TREE	0.67	-748.19	157.07

RUNWAY 26 APPROACH PENETRATING OBSTRUCTIONS

OBSTRUCTION DISPOSITION: NO ACTION

Point ID	Northing	Easting	Latitude	Longitude	Elevation	Description	26 NP-C Approach Penetration Depth	Runway 26 Station	Runway 26 Offset
800001	1376523.91	2199277.57	33°47'01.4900"	-84°29'12.9300"	1109.00	ANTENNA;13-091912	81.90	-7436.91	-536.59
800002	1376521.89	2199278.41	33°47'01.4700"	-84°29'12.9200"	1102.00	COMM. TOWER;13-002588	74.89	-7437.38	-538.73
5104	1376520.50	2199275.21	33°47'01.4562"	-84°29'12.9579"	1101.75	OL ON TWR	74.74	-7433.98	-539.53
403974	1376084.55	2198541.33	33°46'57.1204"	-84°29'21.6370"	1063.34	TREE	59.83	-6634.94	-839.83
800003	1376301.45	2198773.46	33°46'59.2735"	-84°29'18.8947"	1070.58	TREE;13-049595	59.23	-6901.56	-667.07
403976	1375972.49	2198601.86	33°46'56.0136"	-84°29'20.9157"	1062.77	TREE	58.09	-6674.85	-960.78
800026	1377052.22	2195719.60	33°47'06.6054"	-84°29'55.1063"	983.60	TREE;13-023455	56.79	-4027.01	608.35
800005	1376238.85	2198538.61	33°46'58.6469"	-84°29'21.6750"	1060.72	TREE;13-067654	56.49	-6659.36	-687.45
800004	1376430.66	2198663.45	33°47'00.5484"	-84°29'20.2029"	1065.24	TREE;13-049567	56.40	-6815.95	-520.55
5103	1377072.19	2195714.54	33°47'06.8028"	-84°29'55.1670"	982.78	TREE	56.01	-4025.54	628.89
403973	1376162.89	2198585.41	33°46'57.8969"	-84°29'21.1177"	1059.50	TREE	54.30	-6692.10	-770.44
401776	1377196.83	2195632.53	33°47'08.0333"	-84°29'56.1435"	979.15	TREE	54.12	-3966.68	766.00
403992	1375873.39	2198494.15	33°46'55.0298"	-84°29'22.1882"	1053.98	TREE	52.92	-6551.41	-1039.43
401780	1377107.17	2195588.45	33°47'07.1449"	-84°29'56.6623"	975.88	TREE	52.58	-3907.55	685.48
403969	1376235.38	2198829.19	33°46'58.6215"	-84°29'18.2320"	1064.77	TREE	52.14	-6944.82	-741.90
800007	1376405.63	2198679.92	33°47'00.3013"	-84°29'20.0068"	1060.96	TREE;13-022998	51.78	-6827.77	-548.08
403995	1375998.33	2198418.61	33°46'56.2636"	-84°29'23.0878"	1050.85	TREE	51.33	-6498.99	-903.16
800008	1376262.20	2198430.36	33°46'58.8745"	-84°29'22.9583"	1052.53	TREE;13-049100	51.31	-6556.90	-645.46
800074	1376149.50	2192053.92	33°46'57.5554"	-84°30'38.5035"	865.47	TREE;13-100498	49.46	-259.77	363.41
800006	1376207.19	2198920.84	33°46'58.3455"	-84°29'17.1450"	1064.57	TREE;13-049599	49.43	-7030.10	-785.74
403986	1375708.44	2198816.60	33°46'53.4079"	-84°29'18.3616"	1058.26	TREE	48.71	-6839.89	-1258.44
800024	1377020.52	2195691.31	33°47'06.2908"	-84°29'55.4403"	973.98	TREE;13-050779	48.16	-3993.59	582.10
403813	1375656.66	2199132.93	33°46'52.9054"	-84°29'14.6118"	1066.25	TREE	47.81	-7142.21	-1364.96
403993	1375970.51	2198505.56	33°46'55.9910"	-84°29'22.0565"	1048.99	TREE	47.10	-6579.71	-945.82
401773	1377097.27	2195793.38	33°47'07.0535"	-84°29'54.2338"	976.16	TREE	46.98	-4107.56	639.74
403999	1375668.03	2198441.62	33°46'52.9965"	-84°29'22.8029"	1045.15	TREE	46.67	-6463.64	-1232.36
401752	1377377.30	2195976.59	33°47'09.8298"	-84°29'52.0737"	982.56	TREE	46.63	-4337.09	883.24
403985	1375651.53	2198685.58	33°46'52.8408"	-84°29'19.9119"	1051.70	TREE	46.25	-6700.91	-1291.45
800009	1376444.63	2198435.96	33°47'00.6796"	-84°29'22.8988"	1048.49	TREE;13-057003	46.17	-6594.45	-466.84
401753	1377379.34	2196087.85	33°47'09.8534"	-84°29'50.7555"	985.13	TREE	45.97	-4446.98	865.71
401779	1377228.72	2195531.70	33°47'08.3456"	-84°29'57.3394"	968.18	TREE	45.90	-3873.03	815.10
403975	1376159.67	2198449.78	33°46'57.8608"	-84°29'22.7245"	1047.10	TREE	45.85	-6558.01	-749.80
401750	1377152.64	2195939.78	33°47'07.6059"	-84°29'52.5013"	978.43	TREE	44.73	-4261.40	668.53
403971	1376119.87	2198712.22	33°46'57.4752"	-84°29'19.6135"	1053.37	TREE	44.72	-6809.39	-835.06
800010	1376378.53	2198513.63	33°47'00.0280"	-84°29'21.9761"	1048.92	TREE;13-066542	44.69	-6659.31	-545.56
403950	1376105.32	2198959.68	33°46'57.3388"	-84°29'16.6811"	1060.38	TREE	44.65	-7050.44	-892.85
403991	1375770.06	2198478.11	33°46'54.0070"	-84°29'22.3744"	1044.58	TREE	44.52	-6517.48	-1138.33
403996	1375905.51	2198402.26	33°46'55.3448"	-84°29'23.2780"	1043.01	TREE	44.45	-6466.60	-991.66
401769	1377416.52	2195864.74	33°47'10.2142"	-84°29'53.4004"	976.45	TREE	43.55	-4233.87	941.49
403997	1375806.49	2198399.45	33°46'54.3650"	-84°29'23.3077"	1041.16	TREE	43.19	-6446.44	-1088.65
800025	1377028.95	2195794.25	33°47'06.3775"	-84°29'54.2209"	971.97	TREE;13-092698	43.12	-4096.41	572.33
800020	1377290.35	2196623.11	33°47'08.9900"	-84°29'44.4100"	995.00	SIGN;13-021414	40.80	-4958.30	684.10
403994	1376074.89	2198437.33	33°46'57.0217"	-84°29'22.8688"	1041.16	TREE	40.70	-6530.87	-831.07
401774	1377169.44	2195742.71	33°47'07.7659"	-84°29'54.8369"	968.61	TREE	40.53	-4070.35	719.69
800079	1376093.48	2192035.20	33°46'57.0005"	-84°30'38.7231"	855.42	TREE;13-093117	40.24	-231.50	311.55
404001	1375663.98	2198329.53	33°46'52.9530"	-84°29'24.1308"	1035.17	TREE	39.96	-6352.58	-1216.66
401759	1377561.75	2196320.24	33°47'11.6655"	-84°29'48.0089"	986.70	TREE	39.86	-4707.80	1004.47
401775	1377280.44	2195704.56	33°47'08.8628"	-84°29'55.2932"	967.33	TREE	39.77	-4052.29	835.66
404023	1376133.86	2198331.47	33°46'57.6017"	-84°29'24.1253"	1036.92	TREE	39.23	-6437.01	-754.43
403988	1375904.23	2198648.26	33°46'55.3397"	-84°29'20.3633"	1044.58	TREE	38.90	-6708.55	-1036.13
800022	1377276.19	2196626.44	33°47'08.8500"	-84°29'44.3700"	993.00	SIGN;13-063599	38.78	-4959.09	669.58
800031	1376872.71	2195514.96	33°47'04.8229"	-84°29'57.5241"	958.73	TREE;13-052107	38.78	-3794.03	467.57
401755	1377458.14	2196140.60	33°47'10.6348"	-84°29'50.1335"	979.86	TREE	38.76	-4512.75	934.03
401751	1377281.59	2195909.32	33°47'08.8807"	-84°29'52.8672"	972.02	TREE	38.53	-4254.06	800.83
404002	1375752.19	2198303.98	33°46'53.8249"	-84°29'24.4368"	1033.18	TREE	38.25	-6342.92	-1125.34
401767	1377490.75	2195937.72	33°47'10.9509"	-84°29'52.5385"	973.45	TREE	38.06	-4318.76	1001.75
403970	1376085.78	2198788.77	33°46'57.1402"	-84°29'18.7053"	1048.67	TREE	37.98	-6878.76	-882.07
401770	1377319.64	2195817.73	33°47'09.2542"	-84°29'53.9539"	968.75	TREE	37.72	-4170.57	854.37
401772	1377197.83	2195831.96	33°47'08.0495"	-84°29'53.7805"	968.18	TREE	37.37	-4163.20	731.96
800014	1376332.03	2198191.25	33°46'59.5580"	-84°29'25.7940"	1031.96	TREE;13-061434	37.31	-6333.77	-534.72
5100	1376064.55	2192337.75	33°46'56.7243"	-84°30'35.1373"	860.96	TREE	37.17	-524.27	229.93
403485	1376042.54	2192105.29	33°46'56.4988"	-84°30'37.8907"	853.84	TREE	36.90	-291.56	249.09
401765	1377469.44	2196032.53	33°47'10.7431"	-84°29'51.4144"	974.45	TREE	36.43	-4408.35	964.12
401743	1377066.42	2195890.84	33°47'06.7514"	-84°29'53.0779"	968.17	TREE	36.33	-4198.08	592.26
403972	1376325.12	2198658.78	33°46'59.5041"	-84°29'20.2543"	1044.25	TREE	36.09	-6792.82	-623.63
5101	1376153.37	2192522.41	33°46'57.6091"	-84°30'32.9529"	865.38	TREE	35.79	-721.66	284.94
800073	1376159.42	2192526.68	33°46'57.6691"	-84°30'32.9026"	865.25	TREE;13-049832	35.51	-726.92	290.15
403979	1376035.98	2198870.17	33°46'56.6501"	-84°29'17.7391"	1048.24	TREE	35.45	-6950.14	-945.39
401754	1377384.97	2196185.10	33°47'09.9122"	-84°29'49.6035"	977.29	TREE	35.28	-4543.71	854.17
401748	1377289.99	2196125.45	33°47'08.9707"	-84°29'50.3066"	975.01	TREE	35.22	-4468.31	771.15
401749	1377284.70	2196209.00	33°47'08.9210"	-84°29'49.3164"	977.29	TREE	35.11	-4549.64	751.26
800071	1375347.38	2192419.01	33°46'49.6316"	-84°30'34.1463"	857.39	TREE;13-027771	34.95	-478.32	-490.36
401771	1377412.73	2195742.29	33°47'10.1728"	-84°29'54.8512"	964.19	TREE	34.86	-4112.66	959.26
403820	1375727.09	2199225.45	33°46'53.6050"	-84°29'13.5182"	1056.13	TREE	34.65	-7245.66	-1311.88
401763	1377565.07	2196231.54	33°47'11.6956"	-84°29'49.0601"	978.73	TREE	34.45	-4621.06	1023.32
800075	1375338.77	2192464.73	33°46'49.5479"	-84°30'33.6042"	858.04	TREE;13-023447	34.33	-521.82	-506.87
800038	1376900.36	2195304.30	33°47'05.0897"	-84°30'00.0212"	948.19	TREE;13-063766	34.19	-3591.50	531.78
403978	1375988.26	2198843.72	33°46'56.1771"	-84°29'18.0507"	1045.53	TREE	33.76	-6915.72	-987.73
403819	1375971.31	2199096.78	33°46'56.0172"	-84°29'15.0517"	1052.00	TREE	32.98	-7161.88	-1048.86
401777	1377324.64	2195588.33	33°47'09.2964"	-84°29'56.6720"	957.21	TREE	32.79	-3945.63	899.59
401787	1377087.68	2195378.05	33°47'06.9453"	-84°29'59.1545"	949.66	TREE	32.55	-3697.00	703.24
401756	1377478.37	2196264.09	33°47'10.8388"	-84°29'48.6711"	977.15	TREE	32.37	-4637.88	932.25
401747	1377263.74	2196014.93	33°47'08.7075"	-84°29'51.6152"	968.46	TREE	32.00	-4354.89	764.72
404024	1376217.06	2198339.61	33°46'58.4252"	-84°29'24.0319"	1030.23	TREE	31.87	-6459.63	-673.95
800013	1376712.19	2198299.44	33°47'03.3225"	-84°29'24.5263"	1031.54	TREE;13-072491	31.79	-6507.04	-179.46
401731	1376973.96	2195410.90	33°47'05.8212"	-84°29'58.7610"	949.22	TREE	31.75	-3709.36	585.51
800015	1376173.35	2198232.00	33°46'57.9893"	-84°29'25.3053"	1026.26	TREE;13-067653	31.25	-6346.02	-698.09
401745	1377150.06	2196047.49	33°47'07.5838"	-84°29'51.2250"	967.17	TREE	30.36	-4366.99	647.09
401781	1377096.24	2195487.22	33°47'07.0334"	-84°29'57.8613"	950.37	TREE	30.06	-3805.97	692.49
800027	1377050.44	2195976.17	33°47'06.5959"	-84°29'52.0662"	964.28	TREE;13-092486	30.05	-4279.28	561.53
404025	1376353.52	2198382.55	33°46'59.7766"	-84°29'23.5282"	1030.34	TREE	30.03	-6525.87	-547.15
404005	1375845.94	2199162.88	33°46'54.7789"	-84°29'14.2639"	1050.13	TREE	29.86	-7204.93	-1183.88
401761	1377637.37	2196385.31	33°47'12.4157"	-84°29'47.2408"	978.72	TREE	29.61	-4785.14	1067.49
800012	1376661.33	2198334.39	33°47'02.8204"	-84°29'24.1103"	1030.04	TREE;13-072493	29.54	-6532.51	-235.67
401782	1377196.82	2195424.47	33°47'08.0266"	-84°29'58.6087"	948.37	TREE	29.36	-3761.86	802.53
403980	1375930.92	2198755.30	33°46'55.6071"	-84°29'19.0961"	1038.12	TREE	29.20	-6818.61	-1028.65
403947	1376212.22	2199090.21	33°46'58.4005"	-84°29'15.1385"	1048.48	TREE	28.41	-7197.71	-810.53
403953	1376343.40	2198895.33	33°46'59.6923"	-84°29'17.4523"	1043.35	TREE	28.25	-7028.90	-647.17
401733	1376989.61	2195506.74	33°47'05.9791"	-84°29'57.6260"	948.51	TREE	28.18	-3806.46	584.09
800078	1376200.74	2192371.56	33°46'58.0728"	-84°30'34.7421"	853.57	TREE;13-023448	28.10	-581.47	358.07
401746	1377204.21	2196139.25	33°47'08.1224"	-84°29'50.1398"	967.74	TREE	28.00	-4466.83	684.27
404012	1376481.62	2198237.23	33°47'01.0394"	-84°29'25.2547"	1024.70	TREE	27.94	-6405.31	-395.52
401739	1376999.70	2195599.69	33°47'06.0820"	-84°29'56.5251"	950.93	TREE	27.86	-3899.74	577.70
800076	1376163.02	2192316.38	33°46'57.6978"	-84°30'35.3944"	851.36	TREE;13-061286	27.68	-520.52	330.63
800077	1376208.24	2192205.79	33°46'58.1415"	-84°30'36.7065"	847.80	TREE;13-027720	27.09	-419.59	394.56
800028	1377098.83	2196118.26	33°47'07.0792"	-84°29'50.3846"	965.63	TREE;13-067830	27.04	-4427.65	584.22
401786	1377270.37	2195350.10	33°47'08.7519"	-84°29'59.4927"	944.10	TREE	26.86	-3701.56	888.00
800016	1376867.30	2198607.41	33°47'04.8666"	-84°29'20.8830"	1036.03	TREE;13-023635	26.56	-6837.47	-80.85
401734	1376894.10	2195623.89	33°47'05.0380"	-84°29'56.2343"	949.08	TREE	25.85	-3905.02	469.50
800011	1376459.23	2198881.86	33°47'00.8378"	-84°29'17.6162"	1041.16	TREE;13-073689	25.85	-7035.98	-530.78
403948	1376312.63	2199124.75	33°46'59.3949"	-84°29'14.7329"	1047.41	TREE	25.83	-7249.36	-717.76
403977	1375986.15	2198706.85	33°46'56.1520"	-84°29'19.6723"	1033.56	TREE	25.76	-6780.61	-965.76
800033	1376861.27	2195910.37	33°47'04.7223"	-84°29'52.8386"	956.94	TREE;13-050554	25.59	-4181.29	386.86
401846	1376641.48	2198221.35	33°47'02.6204"	-84°29'25.4489"	1022.52	TREE	25.39	-6417.74	-235.36
404011	1376566.21	2198306.27	33°47'01.8784"	-84°29'24.4399"	1024.51	TREE	25.32	-6488.13	-324.38
401828	1376751.58	2196174.86	33°47'03.6455"	-84°29'49.7007"	963.60	TREE	25.16	-4422.40	232.43
403952	1376231.55	2199006.42	33°46'58.5892"	-84°29'16.1320"	1042.28	TREE	24.54	-7118.62	-776.79
404078	1376010.98	2198304.03	33°46'56.3852"	-84°29'24.4459"	1020.74	TREE	24.48	-6388.41	-870.58
401791	1377190.83	2195198.79	33°47'07.9601"	-84°30'01.2825"	936.69	TREE	24.24	-3538.63	836.26
401788	1377165.66	2195309.07	33°47'07.7146"	-84°29'59.9749"	939.68	TREE	24.17	-3642.78	792.12
404009	1376159.45	2199047.94	33°46'57.8770"	-84°29'15.6373"	1042.72	TREE	24.15	-7146.84	-855.07
404017	1376530.67	2198404.72	33°47'01.5299"	-84°29'23.2721"	1025.98	TREE	24.12	-6578.81	-376.65
401783	1377311.65	2195472.18	33°47'09.1642"	-84°29'58.0478"	944.95	TREE	23.97	-3829.00	907.20
404016	1376319.78	2198285.94	33°46'59.4397"	-84°29'24.6716"	1021.11	TREE	23.77	-6424.84	-563.41
403989	1375696.76	2198577.04	33°46'53.2850"	-84°29'21.1995"	1026.19	TREE	23.65	-6602.00	-1227.86
404015	1376453.08	2198339.41	33°47'00.7602"	-84°29'24.0430"	1023.10	TREE	23.53	-6500.89	-441.57
401740	1376935.63	2195742.64	33°47'05.4526"	-84°29'54.8288"	950.22	TREE	23.34	-4029.22	489.52
401744	1377031.93	2196080.68	33°47'06.4161"	-84°29'50.8272"	960.48	TREE	23.32	-4378.92	524.96
800040	1376744.25	2195446.78	33°47'03.5498"	-84°29'58.3271"	940.64	TREE;13-058990	23.32	-3704.34	353.07
401742	1376939.22	2195963.07	33°47'05.4952"	-84°29'52.2172"	956.20	TREE	22.93	-4246.86	454.35
403503	1376776.00	2195551.22	33°47'03.8672"	-84°29'57.0908"	942.92	TREE	22.41	-3812.74	365.99
401727	1376872.37	2195192.93	33°47'04.8092"	-84°30'01.3397"	932.83	TREE	22.20	-3476.94	523.78
401793	1377091.11	2195140.23	33°47'06.9716"	-84°30'01.9725"	932.41	TREE	22.18	-3463.47	748.37
403816	1375783.02	2198869.24	33°46'54.1474"	-84°29'17.7407"	1033.61	TREE	22.16	-6904.81	-1194.26
403817	1375858.04	2198956.37	33°46'54.8923"	-84°29'16.7112"	1036.18	TREE	21.82	-7003.76	-1135.70
800048	1376695.59	2195239.26	33°47'03.0617"	-84°30'00.7839"	932.16	TREE;13-050771	21.10	-3491.51	341.61
404077	1376076.27	2198251.85	33°46'57.0295"	-84°29'25.0664"	1016.18	TREE	21.09	-6348.52	-797.14
401758	1377441.79	2196326.21	33°47'10.4789"	-84°29'47.9336"	967.32	TREE	20.93	-4692.61	885.33
404003	1375864.73	2198305.62	33°46'54.9383"	-84°29'24.4216"	1016.08	TREE	20.52	-6364.30	-1014.84
404022	1376920.36	2198609.88	33°47'05.3916"	-84°29'20.8558"	1030.07	TREE	20.25	-6849.21	-29.05
401735	1376848.93	2195729.27	33°47'04.5944"	-84°29'54.9840"	946.23	TREE	20.19	-4000.83	406.51
403987	1375760.80	2198708.69	33°46'53.9226"	-84°29'19.6420"	1026.62	TREE	19.93	-6742.85	-1187.94
800030	1376779.14	2196249.46	33°47'03.9205"	-84°29'48.8179"	960.57	TREE;13-050560	19.83	-4500.68	246.45
401741	1376920.15	2195834.12	33°47'05.3024"	-84°29'53.7444"	948.93	TREE	19.49	-4116.56	458.22
401792	1377207.27	2195124.68	33°47'08.1204"	-84°30'02.1612"	929.85	TREE	19.47	-3468.56	865.47
800017	1376575.61	2198198.45	33°47'01.9681"	-84°29'25.7177"	1015.58	TREE;13-073594	19.46	-6383.64	-296.19
800036	1376757.35	2195976.39	33°47'03.6963"	-84°29'52.0525"	952.02	TREE;13-063714	19.30	-4228.03	272.96
401818	1377111.07	2196518.98	33°47'07.2130"	-84°29'45.6370"	969.37	TREE	19.11	-4824.30	525.90
800043	1375959.22	2195613.92	33°46'55.7884"	-84°29'56.3166"	936.87	TREE;13-072259	18.77	-3731.03	-449.11
800042	1376797.35	2195646.88	33°47'04.0815"	-84°29'55.9581"	942.06	TREE;13-063768	18.67	-3910.66	370.20
403955	1376491.43	2198992.42	33°47'01.1598"	-84°29'16.3074"	1037.18	TREE	18.50	-7150.48	-518.49
800055	1376755.18	2195074.25	33°47'03.6460"	-84°30'02.7414"	924.89	TREE;13-049440	18.30	-3339.52	429.26
401805	1375952.61	2195336.51	33°46'55.7141"	-84°29'59.6032"	928.26	TREE	18.23	-3456.77	-406.90
404014	1376783.69	2198493.33	33°47'04.0359"	-84°29'22.2316"	1023.94	TREE	18.21	-6710.47	-143.13
401790	1377245.98	2195243.35	33°47'08.5071"	-84°30'00.7566"	932.13	TREE	18.11	-3592.19	882.73
401816	1377137.13	2196309.96	33°47'07.4643"	-84°29'48.1146"	962.43	TREE	18.09	-4623.11	588.26
403990	1375828.74	2198593.57	33°46'54.5912"	-84°29'21.0085"	1021.78	TREE	18.07	-6641.45	-1100.83
800039	1376202.19	2195712.15	33°46'58.1954"	-84°29'55.1621"	939.91	TREE;13-050776	17.71	-3870.40	-227.17
403949	1376235.25	2199165.09	33°46'58.6306"	-84°29'14.2521"	1039.86	TREE	17.51	-7275.48	-801.01
401737	1376764.96	2195866.49	33°47'03.7680"	-84°29'53.3549"	947.08	TREE	17.50	-4121.17	299.75
404026	1376258.54	2198116.12	33°46'58.8286"	-84°29'26.6814"	1009.22	TREE	17.12	-6246.90	-593.87

RUNWAY 26 APPROACH PENETRATING OBSTRUCTIONS

OBSTRUCTION DISPOSITION: NO ACTION

800029	1376600.08	2196313.51	33°47'02.1510"	-84°29'48.0521"	958.72	TREE;13-067831	17.05	-4532.29	58.93
401729	1376976.74	2195183.35	33°47'05.8415"	-84°30'01.4572"	927.84	TREE	16.95	-3485.84	628.21
401762	1377629.23	2196478.24	33°47'12.3381"	-84°29'46.1394"	968.60	TREE	16.84	-4875.19	1043.16
401757	1377385.67	2196292.26	33°47'09.9226"	-84°29'48.3337"	961.90	TREE	16.79	-4649.33	836.04
401730	1377001.61	2195296.10	33°47'06.0911"	-84°30'00.1222"	930.98	TREE	16.69	-3601.21	632.89
401842	1376328.07	2198078.70	33°46'59.5153"	-84°29'27.1274"	1007.84	TREE	16.46	-6222.27	-518.85
401819	1377177.49	2196522.60	33°47'07.8703"	-84°29'45.5966"	967.02	TREE	16.31	-4839.53	590.65
401726	1376810.65	2195285.25	33°47'04.2015"	-84°30'00.2434"	928.84	TREE	15.86	-3556.99	446.80
800019	1376405.28	2197998.53	33°47'00.2767"	-84°29'28.0801"	1005.17	TREE;13-073592	15.72	-6156.91	-428.76
401760	1377542.84	2196410.71	33°47'11.4813"	-84°29'46.9363"	965.04	TREE	15.68	-4793.54	969.97
404081	1375834.78	2198215.05	33°46'54.6392"	-84°29'25.4935"	1008.23	TREE	15.45	-6269.88	-1028.42
401832	1377546.01	2196694.25	33°47'11.5216"	-84°29'43.5768"	972.96	TREE	15.38	-5073.23	923.30
404079	1376010.42	2198184.16	33°46'56.3759"	-84°29'25.8661"	1007.83	TREE	15.04	-6270.31	-850.08
403814	1375695.55	2199067.30	33°46'53.2881"	-84°29'15.3908"	1031.76	TREE	15.03	-7084.43	-1315.15
404027	1376167.27	2198142.97	33°46'57.9264"	-84°29'26.3599"	1007.20	TREE	14.79	-6257.30	-688.44
800080	1375358.22	2192148.64	33°46'49.7300"	-84°30'37.3500"	829.44	TREE;13-023557	14.78	-214.05	-432.21
401820	1377179.26	2196591.69	33°47'07.8900"	-84°29'44.7781"	967.45	TREE	14.73	-4907.85	580.26
800034	1376691.81	2196249.52	33°47'03.0565"	-84°29'48.8138"	955.01	TREE;13-023456	14.72	-4485.40	160.47
5095	1375346.36	2192350.61	33°46'49.6193"	-84°30'34.9566"	835.10	POLE	14.65	-410.80	-479.35
403954	1376405.74	2199075.17	33°47'00.3146"	-84°29'15.3238"	1035.01	TREE	14.38	-7216.89	-617.38
800046	1376038.59	2195449.04	33°46'56.5683"	-84°29'58.2733"	928.04	TREE;13-058989	14.30	-3582.64	-342.02
403844	1375707.06	2199914.28	33°46'53.4280"	-84°29'05.3562"	1055.42	TREE	14.10	-7920.27	-1452.56
401736	1376733.88	2195741.34	33°47'03.4566"	-84°29'54.8365"	939.81	TREE	14.02	-3992.51	291.14
401806	1376681.10	2195108.11	33°47'02.9142"	-84°30'02.3373"	921.14	TREE	13.95	-3359.85	350.38
401803	1376098.93	2195372.44	33°46'57.1629"	-84°29'59.1832"	925.70	TREE	13.87	-3517.83	-269.17
401811	1377302.26	2196304.20	33°47'09.0978"	-84°29'48.1891"	958.85	TREE	13.83	-4646.43	751.84
401732	1376849.65	2195423.58	33°47'04.5918"	-84°29'58.6059"	930.98	TREE	13.79	-3700.02	460.91
800053	1376459.72	2195160.64	33°47'00.7256"	-84°30'01.7064"	921.19	TREE;13-052166	13.62	-3372.68	123.22
800032	1377103.52	2196406.49	33°47'07.1348"	-84°29'46.9696"	960.36	TREE;13-072453	13.40	-4712.24	538.22
800051	1375937.44	2195473.95	33°46'55.5684"	-84°29'57.9743"	927.33	TREE;13-052168	13.39	-3589.40	-445.97
800047	1376044.47	2195626.97	33°46'56.6322"	-84°29'56.1653"	932.24	TREE;13-063767	13.32	-3758.85	-367.48
401724	1376861.79	2195017.77	33°47'04.6989"	-84°30'03.4147"	918.58	TREE	13.08	-3302.64	544.13
401789	1377074.33	2195230.40	33°47'06.8085"	-84°30'00.9035"	925.57	TREE	12.82	-3549.30	716.03
403513	1376072.13	2195542.51	33°46'56.9032"	-84°29'57.1671"	929.10	TREE	12.48	-3680.55	-325.41
404082	1375924.57	2198173.29	33°46'55.5262"	-84°29'25.9916"	1004.48	TREE	12.45	-6244.53	-932.69
404086	1375687.99	2198222.65	33°46'53.1872"	-84°29'25.3980"	1004.34	TREE	12.10	-6251.57	-1174.26
401738	1376866.52	2196016.66	33°47'04.7777"	-84°29'51.5795"	946.51	TREE	12.06	-4286.84	373.37
401839	1376407.14	2197903.59	33°47'00.2921"	-84°29'29.2051"	998.77	TREE	12.06	-6063.77	-410.26
404013	1376776.49	2198372.69	33°47'03.9609"	-84°29'23.6608"	1014.15	TREE	11.95	-6590.44	-129.03
404006	1375879.96	2199239.64	33°46'55.1179"	-84°29'13.3557"	1034.46	TREE	11.78	-7286.48	-1163.87
800054	1375980.25	2195253.27	33°46'55.9849"	-84°30'00.5905"	919.52	TREE;13-055111	11.75	-3379.67	-365.07
800035	1376368.74	2196276.40	33°46'59.8611"	-84°29'48.4831"	951.10	TREE;13-070917	11.70	-4455.12	-162.29
403524	1376528.65	2196253.21	33°47'01.4424"	-84°29'48.7640"	950.62	TREE	11.07	-4460.37	-0.80
403540	1377200.87	2195012.13	33°47'08.0534"	-84°30'03.4945"	918.16	TREE	11.06	-3356.64	878.92
400236	1375912.76	2200294.58	33°46'55.4746"	-84°29'00.8579"	1064.26	ANTENNA	10.87	-8330.78	-1316.85
401829	1376771.28	2196338.57	33°47'03.8456"	-84°29'47.7617"	953.91	TREE	10.63	-4587.02	223.07
403511	1376139.04	2195780.04	33°46'57.5727"	-84°29'54.3554"	934.09	TREE	10.24	-3926.14	-301.26
401812	1377220.89	2196296.99	33°47'08.2925"	-84°29'48.2715"	954.46	TREE	10.07	-4625.04	672.99
401797	1376702.00	2195338.06	33°47'03.1283"	-84°29'59.6136"	924.01	TREE	10.05	-3589.89	330.57
404085	1375742.35	2198160.08	33°46'53.7230"	-84°29'26.1414"	1000.53	TREE	9.82	-6199.53	-1109.76
401804	1376061.98	2195278.95	33°46'56.7943"	-84°30'00.2894"	918.72	TREE	9.78	-3419.30	-289.12
404004	1375882.59	2199312.53	33°46'55.1461"	-84°29'12.4923"	1034.46	TREE	9.66	-7358.69	-1174.09
401817	1377084.56	2196279.25	33°47'06.9431"	-84°29'48.4765"	952.78	TREE	9.60	-4583.64	541.90
404010	1376040.56	2198987.41	33°46'56.6990"	-84°29'16.3501"	1025.77	TREE	9.56	-7066.37	-961.47
401725	1376780.63	2195170.07	33°47'03.9008"	-84°30'01.6070"	919.01	TREE	9.51	-3438.32	437.48
401794	1376992.34	2195067.46	33°47'05.9921"	-84°30'02.8310"	917.02	TREE	9.41	-3374.48	663.92
401814	1377293.50	2196419.65	33°47'09.0148"	-84°29'46.8209"	957.63	TREE	9.30	-4758.55	722.94
401813	1377376.20	2196379.80	33°47'09.8316"	-84°29'47.2961"	956.33	TREE	8.73	-4733.85	811.35
401710	1375933.08	2192440.91	33°46'55.4270"	-84°30'33.9099"	834.81	TREE	8.71	-602.74	82.39
401826	1376443.39	2196110.51	33°47'00.5944"	-84°29'50.4515"	943.65	TREE	8.66	-4304.92	-59.67
401795	1377095.86	2195041.20	33°47'07.0155"	-84°30'03.1460"	916.03	TREE	8.64	-3366.82	770.45
403818	1375799.16	2199116.41	33°46'54.3147"	-84°29'14.8128"	1027.20	TREE	8.51	-7150.97	-1221.77
401844	1376518.99	2198094.64	33°47'01.4047"	-84°29'26.9457"	1001.28	TREE	8.46	-6271.49	-333.70
404020	1376943.43	2198534.09	33°47'05.6175"	-84°29'21.7546"	1016.09	TREE	8.35	-6778.66	6.97
800021	1376481.50	2197986.61	33°47'01.0304"	-84°29'28.2242"	997.84	TREE;13-063465	8.33	-6158.56	-351.63
404029	1376328.99	2197854.40	33°46'59.5175"	-84°29'29.7850"	993.19	TREE	8.30	-6001.62	-478.55
404080	1375945.85	2198258.13	33°46'55.7394"	-84°29'24.9872"	1002.77	TREE	8.17	-6331.79	-926.64
800041	1376397.09	2195995.90	33°47'00.1327"	-84°29'51.8076"	939.41	TREE;13-070916	7.99	-4183.97	-85.12
401801	1376255.05	2195315.37	33°46'58.7057"	-84°29'59.8653"	918.72	TREE	7.73	-3489.07	-105.44
401802	1376176.52	2195285.15	33°46'57.9277"	-84°30'00.2203"	917.43	TREE	7.73	-3445.53	-177.45
401728	1376898.90	2195104.16	33°47'05.0689"	-84°30'02.3925"	915.87	TREE	7.68	-3394.21	565.49
401796	1377064.44	2194952.65	33°47'06.7017"	-84°30'04.1940"	912.32	TREE	7.66	-3274.12	755.06
401815	1377177.37	2196418.52	33°47'07.8657"	-84°29'46.8298"	954.98	TREE	7.28	-4737.05	608.81
800045	1376012.07	2195759.23	33°46'56.3159"	-84°29'54.5970"	929.54	TREE;13-092697	6.95	-3883.36	-422.60
403956	1376548.92	2198955.70	33°47'01.7275"	-84°29'16.7445"	1024.77	TREE	6.86	-7124.43	-455.45
403836	1375938.06	2199470.79	33°46'55.6997"	-84°29'10.6191"	1036.46	TREE	6.79	-7524.24	-1147.27
403833	1375752.15	2199651.10	33°46'53.8660"	-84°29'08.4759"	1040.60	TREE	6.67	-7669.10	-1361.96
403486	1376054.34	2192226.56	33°46'56.6196"	-84°30'36.4543"	826.81	TREE	6.29	-413.01	239.41
401836	1376924.83	2197354.86	33°47'05.3967"	-84°29'35.7261"	979.77	TREE	6.27	-5614.48	195.75
800056	1376273.07	2195210.19	33°46'58.8805"	-84°30'01.1122"	913.90	TREE;13-092899	5.87	-3388.68	-69.24
401798	1376446.66	2195286.87	33°47'00.6005"	-84°30'00.2103"	917.01	TREE	5.85	-3494.66	88.19
401835	1376892.64	2197645.22	33°47'05.0873"	-84°29'32.2845"	987.58	TREE	5.84	-5894.68	113.07
401821	1377093.77	2196660.13	33°47'07.0463"	-84°29'43.9639"	959.91	TREE	5.65	-4960.22	484.07
401800	1376362.97	2195277.72	33°46'59.7722"	-84°30'00.3155"	916.01	TREE	5.55	-3470.95	7.41
401834	1377092.73	2197688.62	33°47'07.0683"	-84°29'31.7777"	989.09	TREE	5.06	-5972.54	302.43
401833	1376852.68	2196605.03	33°47'04.6593"	-84°29'44.6077"	956.31	TREE	4.89	-4863.63	256.41
400340	1375812.67	2193028.16	33°46'54.2550"	-84°30'26.9473"	846.87	TREE	4.39	-1159.71	-139.28
800018	1376793.88	2198181.48	33°47'04.1271"	-84°29'25.9269"	1001.11	TREE;13-053998	4.36	-6405.26	-78.32
401825	1376329.99	2195962.78	33°46'59.4678"	-84°29'52.1974"	934.38	TREE	4.26	-4139.58	-145.37
403521	1376373.72	2196118.63	33°46'59.9053"	-84°29'50.3526"	938.99	TREE	4.14	-4300.68	-129.69
401831	1377044.35	2196456.73	33°47'06.5510"	-84°29'46.3721"	952.20	TREE	4.09	-4751.30	471.15
401843	1376414.73	2198119.46	33°47'00.3740"	-84°29'26.6477"	996.72	TREE	3.72	-6277.62	-440.69
403514	1376113.88	2195451.25	33°46'57.3133"	-84°29'58.2499"	917.84	TREE	3.65	-3598.04	-268.29
401711	1375901.39	2192547.54	33°46'55.1169"	-84°30'32.6453"	832.57	TREE	3.55	-702.14	32.47
403959	1376839.12	2198903.83	33°47'04.5970"	-84°29'17.3698"	1021.45	TREE	3.54	-7124.33	-160.65
403505	1376716.26	2195626.24	33°47'03.2785"	-84°29'56.1997"	925.82	TREE	3.45	-3876.10	294.00
401799	1376417.87	2195362.31	33°47'00.3180"	-84°29'59.3153"	916.58	TREE	3.39	-3563.87	46.60
401823	1376748.66	2196546.43	33°47'03.6284"	-84°29'45.2980"	952.48	TREE	3.30	-4787.68	164.30
401822	1377177.24	2196690.65	33°47'07.8731"	-84°29'43.6055"	958.58	TREE	3.01	-5004.92	560.89
401824	1376465.71	2196348.09	33°47'00.8227"	-84°29'47.6373"	944.93	TREE	2.95	-4542.73	-79.42
401838	1376746.91	2197360.45	33°47'03.6366"	-84°29'35.6531"	975.34	TREE	2.59	-5588.74	19.61
403541	1377180.38	2194920.98	33°47'07.8477"	-84°30'04.5737"	906.68	TREE	2.34	-3263.31	874.76
403508	1376580.67	2196007.43	33°47'01.9492"	-84°29'51.6780"	934.80	TREE	2.09	-4227.55	93.57
404008	1376074.98	2199091.44	33°46'57.0427"	-84°29'15.1188"	1021.06	TREE	1.67	-7174.82	-945.86
403530	1376874.95	2196523.61	33°47'04.8771"	-84°29'45.5732"	950.64	TREE	1.46	-4787.39	292.64
404084	1375823.87	2198098.82	33°46'54.5277"	-84°29'26.8702"	990.67	TREE	1.32	-6153.54	-1018.74
401827	1376618.75	2196153.26	33°47'02.3307"	-84°29'49.9515"	937.95	TREE	0.82	-4377.81	105.45
401830	1376844.01	2196327.80	33°47'04.5648"	-84°29'47.8921"	944.07	TREE	0.73	-4589.19	296.56
401837	1376838.01	2197384.28	33°47'04.5388"	-84°29'35.3742"	974.62	TREE	0.71	-5628.21	105.12
400339	1375972.41	2193430.65	33°46'55.8485"	-84°30'22.1848"	855.52	TREE	0.57	-1584.00	-52.70
401709	1376024.36	2192438.93	33°46'56.3300"	-84°30'33.9369"	827.04	TREE	0.53	-616.82	172.60
403512	1376116.71	2195633.30	33°46'57.3471"	-84°29'56.0931"	919.98	TREE	0.50	-3777.76	-297.47
403605	1377488.65	2196778.40	33°47'10.9568"	-84°29'42.5775"	960.05	TREE	0.33	-5146.00	852.05
401841	1376500.07	2197871.15	33°47'01.2105"	-84°29'29.5929"	986.54	TREE	0.29	-6048.16	-313.08
404088	1375612.33	2198152.17	33°46'52.4364"	-84°29'26.2302"	989.93	TREE	0.12	-6168.91	-1236.37

FULTON COUNTY EXECUTIVE AIRPORT

ATLANTA, GEORGIA

Michael Baker INTERNATIONAL

DESIGNER: Robert D. Farrar
CHECKED BY: Jim Duguay
TECHNICIAN: Folashade Shelton
PROJECT NUMBER: 177989

NOTES

1. COORDINATES SHOWN ARE IN NAD83.
2. ELEVATIONS SHOWN ARE IN NAVD 88 AND ARE ABOVE MEAN SEA LEVEL (AMSL).

REVISIONS

NO.	DESCRIPTION	DATE	BY

FINAL DRAFT

PROJECT NAME: AIRPORT MASTER PLAN UPDATE

DRAWING NAME: RUNWAY 8-26 APPROACH AND TABLE 3-2 OBSTRUCTION TABLE II

GDOT GRANT NO: AP020-9041-32(121)

DIVISION: PLANNING

DATE: JULY 2023

DRAWING NUMBER: 19

O:\FTY - Fulton County Airport\177989 - Airport Master Plan\2021 ALP SET\PLAN SHEETS\18-22-FTY Runway 8-26 Obstruction Tables.dwg Modified: Apr 19, 2023 - 4:17am Plotted: Jul 13, 2023 - 6:10am Robert.Farrar

RUNWAY 26 TABLE 3-2 TYPE 5 PENETRATING OBSTRUCTIONS

OBSTRUCTION DISPOSITION: ALL OBSTRUCTIONS SHALL BE REMOVED, LIGHTED, OR REMAIN LIGHTED

Point ID	Northing	Easting	Latitude	Longitude	Elevation	Ellipsoid	Description	26 Type 5 TSS Penetration Depth	Runway 26 Station	Runway 26 Offset
800001	1376523.91	2199277.57	33°47'01.4900"	-84°29'12.9300"	1109.00	1011.89	ANTENNA;13-091912	81.90	-7436.91	-536.59
800002	1376521.89	2199278.41	33°47'01.4700"	-84°29'12.9200"	1102.00	1004.89	COMM. TOWER;13-002588	74.89	-7437.38	-538.73
5104	1376520.50	2199275.21	33°47'01.4562"	-84°29'12.9579"	1101.75	1004.64	OL ON TWR	74.74	-7433.98	-539.53
403974	1376084.55	2198541.33	33°46'57.1204"	-84°29'21.6370"	1063.34	966.23	TREE	59.83	-6634.94	-839.83
800003	1376301.45	2198773.46	33°46'59.2735"	-84°29'18.8947"	1070.58	973.47	TREE;13-049595	59.23	-6901.56	-667.07
403976	1375972.49	2198601.86	33°46'56.0136"	-84°29'20.9157"	1062.77	965.66	TREE	58.08	-6674.85	-960.78
800026	1377052.22	2195719.60	33°47'06.6054"	-84°29'55.1063"	983.60	886.49	TREE;13-023455	56.79	-4027.01	608.35
800005	1376238.85	2198538.61	33°46'58.6469"	-84°29'21.6750"	1060.72	963.61	TREE;13-067654	56.49	-6659.36	-687.45
800004	1376430.66	2198663.45	33°47'00.5484"	-84°29'20.2029"	1065.24	968.13	TREE;13-049567	56.40	-6815.95	-520.55
5103	1377072.19	2195714.54	33°47'06.8028"	-84°29'55.1670"	982.78	885.67	TREE	56.01	-4025.54	628.89
403973	1376162.89	2198585.41	33°46'57.8969"	-84°29'21.1177"	1059.50	962.39	TREE	54.31	-6692.10	-770.44
401776	1377196.83	2195632.53	33°47'08.0333"	-84°29'56.1435"	979.15	882.04	TREE	54.12	-3966.68	766.00
403992	1375873.39	2198494.15	33°46'55.0298"	-84°29'22.1882"	1053.98	956.87	TREE	52.92	-6551.41	-1039.43
401780	1377107.17	2195588.45	33°47'07.1449"	-84°29'56.6623"	975.88	878.76	TREE	52.58	-3907.55	685.48
403969	1376235.38	2198829.19	33°46'58.6215"	-84°29'18.2320"	1064.77	967.66	TREE	52.14	-6944.82	-741.90
800007	1376405.63	2198679.92	33°47'00.3013"	-84°29'20.0068"	1060.96	963.85	TREE;13-022998	51.78	-6827.77	-548.08
403995	1375998.33	2198418.61	33°46'56.2636"	-84°29'23.0878"	1050.85	953.74	TREE	51.34	-6498.99	-903.16
800008	1376262.20	2198430.36	33°46'58.8745"	-84°29'22.9583"	1052.53	955.42	TREE;13-049100	51.31	-6556.90	-645.46
800074	1376149.50	2192053.92	33°46'57.5554"	-84°30'38.5035"	865.47	768.36	TREE;13-100498	49.46	-259.77	363.41
800006	1376207.19	2198920.84	33°46'58.3455"	-84°29'17.1450"	1064.57	967.46	TREE;13-049599	49.43	-7030.10	-785.74
403986	1375708.44	2198816.60	33°46'53.4079"	-84°29'18.3616"	1058.26	961.15	TREE	48.72	-6839.89	-1258.44
800024	1377020.52	2195691.31	33°47'06.2908"	-84°29'55.4403"	973.98	876.87	TREE;13-050779	48.15	-3993.59	582.10
403993	1375970.51	2198505.56	33°46'55.9910"	-84°29'22.0565"	1048.99	951.89	TREE	47.10	-6579.71	-945.82
401773	1377097.27	2195793.38	33°47'07.0535"	-84°29'54.2338"	976.16	879.05	TREE	46.98	-4107.56	639.74
401752	1377377.30	2195976.59	33°47'09.8298"	-84°29'52.0737"	982.56	885.45	TREE	46.63	-4337.09	883.24
800009	1376444.63	2198435.96	33°47'00.6796"	-84°29'22.8988"	1048.49	951.39	TREE;13-057003	46.17	-6594.45	-466.84
401753	1377379.34	2196087.85	33°47'09.8534"	-84°29'50.7555"	985.13	888.02	TREE	45.97	-4446.98	865.71
401779	1377228.72	2195531.70	33°47'08.3456"	-84°29'57.3394"	968.18	871.07	TREE	45.90	-3873.03	815.10
403975	1376159.67	2198449.78	33°46'57.8608"	-84°29'22.7245"	1047.10	949.99	TREE	45.85	-6558.01	-749.80
401750	1377152.64	2195939.78	33°47'07.6059"	-84°29'52.5013"	978.43	881.32	TREE	44.73	-4261.40	668.53
403971	1376119.87	2198712.22	33°46'57.4752"	-84°29'19.6135"	1053.37	956.26	TREE	44.73	-6809.39	-835.06
800010	1376378.53	2198513.63	33°47'00.0280"	-84°29'21.9761"	1048.92	951.81	TREE;13-066542	44.69	-6659.31	-545.56
403950	1376105.32	2198959.68	33°46'57.3388"	-84°29'16.6811"	1060.38	963.27	TREE	44.65	-7050.44	-892.85
403991	1375770.06	2198478.11	33°46'54.0070"	-84°29'22.3744"	1044.58	947.47	TREE	44.52	-6517.48	-1138.33
403996	1375905.51	2198402.26	33°46'55.3448"	-84°29'23.2780"	1043.01	945.90	TREE	44.45	-6466.60	-991.66
403997	1375806.49	2198399.45	33°46'54.3650"	-84°29'23.3077"	1041.16	944.05	TREE	43.19	-6446.44	-1088.65
800025	1377028.95	2195794.25	33°47'06.3775"	-84°29'54.2209"	971.97	874.86	TREE;13-092698	43.12	-4096.41	572.33
800020	1377290.35	2196623.11	33°47'08.9900"	-84°29'44.4100"	995.00	897.89	SIGN;13-021414	40.80	-4958.30	684.10
403994	1376074.89	2198437.33	33°46'57.0217"	-84°29'22.8688"	1041.16	944.05	TREE	40.71	-6530.87	-831.07
401774	1377169.44	2195742.71	33°47'07.7659"	-84°29'54.8369"	968.61	871.50	TREE	40.53	-4070.35	719.69
800079	1376093.48	2192035.20	33°46'57.0005"	-84°30'38.7231"	855.42	758.31	TREE;13-093117	40.24	-231.50	311.55
401775	1377280.44	2195704.56	33°47'08.8628"	-84°29'55.2932"	967.33	870.21	TREE	39.78	-4052.29	835.66
404023	1376133.86	2198331.47	33°46'57.6017"	-84°29'24.1253"	1036.92	939.81	TREE	39.23	-6437.01	-754.43
403988	1375904.23	2198648.26	33°46'55.3397"	-84°29'20.3633"	1044.58	947.47	TREE	38.90	-6708.55	-1036.13
800022	1377276.19	2196626.44	33°47'08.8500"	-84°29'44.3700"	993.00	895.89	SIGN;13-063599	38.78	-4959.09	669.58
800031	1376872.71	2195514.96	33°47'04.8229"	-84°29'57.5241"	958.73	861.62	TREE;13-052107	38.77	-3794.03	467.57
401755	1377458.14	2196140.60	33°47'10.6348"	-84°29'50.1335"	979.86	882.74	TREE	38.76	-4512.75	934.03
401751	1377281.59	2195909.32	33°47'08.8807"	-84°29'52.8672"	972.02	874.91	TREE	38.53	-4254.06	800.83
404002	1375752.19	2198303.98	33°46'53.8249"	-84°29'24.4368"	1033.18	936.07	TREE	38.26	-6342.92	-1125.34
403970	1376085.78	2198788.77	33°46'57.1402"	-84°29'18.7053"	1048.67	951.56	TREE	37.99	-6878.76	-882.07
401770	1377319.64	2195817.73	33°47'09.2542"	-84°29'53.9539"	968.75	871.64	TREE	37.72	-4170.57	854.37
401772	1377197.83	2195831.96	33°47'08.0495"	-84°29'53.7805"	968.18	871.07	TREE	37.37	-4163.20	731.96
800014	1376332.03	2198191.25	33°46'59.5580"	-84°29'25.7940"	1031.96	934.86	TREE;13-061434	37.31	-6333.77	-534.72
5100	1376064.55	2192337.75	33°46'56.7243"	-84°30'35.1373"	860.96	763.85	TREE	37.17	-524.27	229.93
403485	1376042.54	2192105.29	33°46'56.4988"	-84°30'37.8907"	853.84	756.73	TREE	36.90	-291.56	249.09
401743	1377066.42	2195890.84	33°47'06.7514"	-84°29'53.0779"	968.17	871.06	TREE	36.33	-4198.08	592.26
403972	1376325.12	2198658.78	33°46'59.5041"	-84°29'20.2543"	1044.25	947.14	TREE	36.09	-6792.82	-623.63
5101	1376153.37	2192522.41	33°46'57.6091"	-84°30'32.9529"	865.38	768.27	TREE	35.79	-721.66	284.94
800073	1376159.42	2192526.68	33°46'57.6691"	-84°30'32.9026"	865.25	768.14	TREE;13-049832	35.50	-726.92	290.15
403979	1376035.98	2198870.17	33°46'56.6501"	-84°29'17.7391"	1048.24	951.13	TREE	35.46	-6950.14	-945.39
401754	1377384.97	2196185.10	33°47'09.9122"	-84°29'49.6035"	977.29	880.18	TREE	35.28	-4543.71	854.17
401748	1377289.99	2196125.45	33°47'08.9707"	-84°29'50.3066"	975.01	877.90	TREE	35.22	-4468.31	771.15
401749	1377284.70	2196209.00	33°47'08.9210"	-84°29'49.3164"	977.29	880.18	TREE	35.11	-4549.64	751.26
403820	1375727.09	2199225.45	33°46'53.6050"	-84°29'13.5182"	1056.13	959.02	TREE	34.65	-7245.66	-1311.88
800038	1376900.36	2195304.30	33°47'05.0897"	-84°30'00.0212"	948.19	851.08	TREE;13-063766	34.19	-3591.50	531.78
403978	1375988.26	2198843.72	33°46'56.1771"	-84°29'18.0507"	1045.53	948.42	TREE	33.76	-6915.72	-987.73
403819	1375971.31	2199096.78	33°46'56.0172"	-84°29'15.0517"	1052.00	954.89	TREE	32.99	-7161.88	-1048.86
401787	1377087.68	2195378.05	33°47'06.9453"	-84°29'59.1545"	949.66	852.54	TREE	32.56	-3697.00	703.24
401756	1377478.37	2196264.09	33°47'10.8388"	-84°29'48.6711"	977.15	880.04	TREE	32.37	-4637.88	932.25
401747	1377263.74	2196014.93	33°47'08.7075"	-84°29'51.6152"	968.46	871.34	TREE	32.01	-4354.89	764.72
404024	1376217.06	2198339.61	33°46'58.4252"	-84°29'24.0319"	1030.23	933.12	TREE	31.87	-6459.63	-673.95
800013	1376712.19	2198299.44	33°47'03.3225"	-84°29'24.5263"	1031.54	934.43	TREE;13-072491	31.79	-6507.04	-179.46
401731	1376973.96	2195410.90	33°47'05.8212"	-84°29'58.7610"	949.22	852.11	TREE	31.75	-3709.36	585.51
800015	1376173.35	2198232.00	33°46'57.9893"	-84°29'25.3053"	1026.26	929.16	TREE;13-067653	31.24	-6346.02	-698.09
401745	1377150.06	2196047.49	33°47'07.5838"	-84°29'51.2250"	967.17	870.06	TREE	30.36	-4366.99	647.09
401781	1377096.24	2195487.22	33°47'07.0334"	-84°29'57.8613"	950.37	853.26	TREE	30.06	-3805.97	692.49
800027	1377050.44	2195976.17	33°47'06.5959"	-84°29'52.0662"	964.28	867.16	TREE;13-092486	30.05	-4279.28	561.53
404025	1376353.52	2198382.55	33°46'59.7766"	-84°29'23.5282"	1030.34	933.23	TREE	30.03	-6525.87	-547.15
404005	1375845.94	2199162.88	33°46'54.7789"	-84°29'14.2639"	1050.13	953.03	TREE	29.85	-7204.93	-1183.88
800012	1376661.33	2198334.39	33°47'02.8204"	-84°29'24.1103"	1030.04	932.93	TREE;13-072493	29.54	-6532.51	-235.67
401782	1377196.82	2195424.47	33°47'08.0266"	-84°29'58.6087"	948.37	851.26	TREE	29.36	-3761.86	802.53
403980	1375930.92	2198755.30	33°46'55.6071"	-84°29'19.0961"	1038.12	941.01	TREE	29.20	-6818.61	-1028.65
403947	1376212.22	2199090.21	33°46'58.4005"	-84°29'15.1385"	1048.48	951.37	TREE	28.41	-7197.71	-810.53
403953	1376343.40	2198895.33	33°46'59.6923"	-84°29'17.4523"	1043.35	946.24	TREE	28.25	-7028.90	-647.17
401733	1376989.61	2195506.74	33°47'05.9791"	-84°29'57.6260"	948.51	851.39	TREE	28.19	-3806.46	584.09
800078	1376200.74	2192371.56	33°46'58.0728"	-84°30'34.7421"	853.57	756.46	TREE;13-023448	28.10	-581.47	358.07
401746	1377204.21	2196139.25	33°47'08.1224"	-84°29'50.1398"	967.74	870.63	TREE	27.99	-4466.83	684.27
404012	1376481.62	2198237.23	33°47'01.0394"	-84°29'25.2547"	1024.70	927.59	TREE	27.94	-6405.31	-395.52
401739	1376999.70	2195599.69	33°47'06.0820"	-84°29'56.5251"	950.93	853.82	TREE	27.86	-3899.74	577.70
800076	1376163.02	2192316.38	33°46'57.6978"	-84°30'35.3944"	851.36	754.25	TREE;13-061286	27.68	-520.52	330.63
800077	1376208.24	2192205.79	33°46'58.1415"	-84°30'36.7065"	847.80	750.69	TREE;13-027720	27.09	-419.59	394.56
800028	1377098.83	2196118.26	33°47'07.0792"	-84°29'50.3846"	965.63	868.52	TREE;13-067830	27.04	-4427.65	584.22
800016	1376867.30	2198607.41	33°47'04.8666"	-84°29'20.8830"	1036.03	938.92	TREE;13-023635	26.56	-6837.47	-80.85
401734	1376894.10	2195623.89	33°47'05.0380"	-84°29'56.2343"	949.08	851.96	TREE	25.86	-3905.02	469.50
800011	1376459.23	2198881.86	33°47'00.8378"	-84°29'17.6162"	1041.16	944.05	TREE;13-073689	25.85	-7035.98	-530.78
403948	1376312.63	2199124.75	33°46'59.3949"	-84°29'14.7329"	1047.41	950.30	TREE	25.83	-7249.36	-717.76
403977	1375986.15	2198706.85	33°46'56.1520"	-84°29'19.6723"	1033.56	936.45	TREE	25.76	-6780.61	-965.76
800033	1376861.27	2195910.37	33°47'04.7223"	-84°29'52.8386"	956.94	859.83	TREE;13-050554	25.59	-4181.29	386.86
401846	1376641.48	2198221.35	33°47'02.6204"	-84°29'25.4489"	1022.52	925.41	TREE	25.40	-6417.74	-235.36
404011	1376566.21	2198306.27	33°47'01.8784"	-84°29'24.4399"	1024.51	927.40	TREE	25.32	-6488.13	-324.38
401828	1376751.58	2196174.86	33°47'03.6455"	-84°29'49.7007"	963.60	866.49	TREE	25.16	-4422.40	232.43
403952	1376231.55	2199006.42	33°46'58.5892"	-84°29'16.1320"	1042.28	945.17	TREE	24.54	-7118.62	-776.79
404078	1376010.98	2198304.03	33°46'56.3852"	-84°29'24.4459"	1020.74	923.63	TREE	24.48	-6388.41	-870.58
401788	1377165.66	2195309.07	33°47'07.7146"	-84°29'59.9749"	939.68	842.57	TREE	24.17	-3642.78	792.12
404009	1376159.45	2199047.94	33°46'57.8770"	-84°29'15.6373"	1042.72	945.62	TREE	24.15	-7146.84	-855.07
404017	1376530.67	2198404.72	33°47'01.5299"	-84°29'23.2721"	1025.98	928.87	TREE	24.12	-6578.81	-376.65
404016	1376319.78	2198285.94	33°46'59.4397"	-84°29'24.6716"	1021.11	924.00	TREE	23.78	-6424.84	-563.41
403989	1375696.76	2198577.04	33°46'53.2850"	-84°29'21.1995"	1026.19	929.09	TREE	23.65	-6602.00	-1227.86
404015	1376453.08	2198339.41	33°47'00.7602"	-84°29'24.0430"	1023.10	925.99	TREE	23.53	-6500.89	-441.57
401740	1376935.63	2195742.64	33°47'05.4526"	-84°29'54.8288"	950.22	853.10	TREE	23.35	-4029.22	489.52
401744	1377031.93	2196080.68	33°47'06.4161"	-84°29'50.8272"	960.48	863.36	TREE	23.32	-4378.92	524.96
800040	1376744.25	2195446.78	33°47'03.5498"	-84°29'58.3271"	940.64	843.52	TREE;13-058990	23.32	-3704.34	353.07
401742	1376939.22	2195963.07	33°47'05.4952"	-84°29'52.2172"	956.20	859.09	TREE	22.92	-4246.86	454.35
403503	1376776.00	2195551.22	33°47'03.8672"	-84°29'57.0908"	942.92	845.81	TREE	22.41	-3812.74	365.99
401727	1376872.37	2195192.93	33°47'04.8092"	-84°30'01.3397"	932.83	835.72	TREE	22.20	-3476.94	523.78
401793	1377091.11	2195140.23	33°47'06.9716"	-84°30'01.9725"	932.41	835.30	TREE	22.18	-3463.47	748.37
403816	1375783.02	2198869.24	33°46'54.1474"	-84°29'17.7407"	1033.61	936.51	TREE	22.16	-6904.81	-1194.26
403817	1375858.04	2198956.37	33°46'54.8923"	-84°29'16.7112"	1036.18	939.07	TREE	21.82	-7003.76	-1135.70
401675	1376205.20	2192757.64	33°46'58.1296"	-84°30'30.1679"	858.34	761.23	TREE	21.67	-962.33	294.66
800048	1376695.59	2195239.26	33°47'03.0617"	-84°30'00.7839"	932.16	835.05	TREE;13-050771	21.10	-3491.51	341.61
404077	1376076.27	2198251.85	33°46'57.0295"	-84°29'25.0664"	1016.18	919.07	TREE	21.09	-6348.52	-797.14
401758	1377441.79	2196326.21	33°47'10.4789"	-84°29'47.9336"	967.32	870.20	TREE	20.93	-4692.61	885.33
404003	1375864.73	2198305.62	33°46'54.9383"	-84°29'24.4216"	1016.08	918.97	TREE	20.53	-6364.30	-1014.84
404022	1376920.36	2198609.88	33°47'05.3916"	-84°29'20.8558"	1030.07	932.96	TREE	20.25	-6849.21	-29.05
401735	1376848.93	2195729.27	33°47'04.5944"	-84°29'54.9840"	946.23	849.11	TREE	20.19	-4000.83	406.51
403987	1375760.80	2198708.69	33°46'53.9226"	-84°29'19.6420"	1026.62	929.51	TREE	19.93	-6742.85	-1187.94
800030	1376779.14	2196249.46	33°47'03.9205"	-84°29'48.8179"	960.57	863.46	TREE;13-050560	19.83	-4500.68	246.45
401741	1376920.15	2195834.12	33°47'05.3024"	-84°29'53.7444"	948.93	851.82	TREE	19.49	-4116.56	458.22
800017	1376575.61	2198198.45	33°47'01.9681"	-84°29'25.7177"	1015.58	918.47	TREE;13-073594	19.46	-6383.64	-296.19
800036	1376757.35	2195976.39	33°47'03.6963"	-84°29'52.0525"	952.02	854.91	TREE;13-063714	19.30	-4228.03	272.96
401818	1377111.07	2196518.98	33°47'07.2130"	-84°29'45.6370"	969.37	872.26	TREE	19.11	-4824.30	525.90
800043	1375959.22	2195613.92	33°46'55.7884"	-84°29'56.3166"	936.87	839.76	TREE;13-072259	18.77	-3731.03	-449.11
800042	1376797.35	2195646.88	33°47'04.0815"	-84°29'55.9581"	942.06	844.95	TREE;13-063768	18.67	-3910.66	370.20
403955	1376491.43	2198992.42	33°47'01.1598"	-84°29'16.3074"	1037.18	940.07	TREE	18.50	-7150.48	-518.49
800055	1376755.18	2195074.25	33°47'03.6460"	-84°30'02.7414"	924.89	827.78	TREE;13-049440	18.30	-3339.52	429.26
401805	1375952.61	2195336.51	33°46'55.7141"	-84°29'59.6032"	928.26	831.15	TREE	18.22	-3456.77	-406.90
404014	1376783.69	2198493.33	33°47'04.0359"	-84°29'22.2316"	1023.94	926.83	TREE	18.21	-6710.47	-143.13
401816	1377137.13	2196309.96	33°47'07.4643"	-84°29'48.1146"	962.43	865.32	TREE	18.09	-4623.11	588.26
403990	1375828.74	2198593.57	33°46'54.5912"	-84°29'21.0085"	1021.78	924.67	TREE	18.08	-6641.45	-1100.83
800039	1376202.19	2195712.15	33°46'58.1954"	-84°29'55.1621"	939.91	842.80	TREE;13-050776	17.71	-3870.40	-227.17
403949	1376235.25	2199165.09	33°46'58.6306"	-84°29'14.2521"	1039.86	942.75	TREE	17.51	-7275.48	-801.01
401737	1376764.96	2195866.49	33°47'03.7680"	-84°29'53.3549"	947.08	849.97	TREE	17.50	-4121.17	299.75
404026	1376258.54	2198116.12	33°46'58.8286"	-84°29'26.6814"	1009.22	912.11	TREE	17.12	-6246.90	-593.87
401840	1376293.56	2197961.11	33°46'59.1703"	-84°29'28.5193"	1004.90	907.79	TREE	17.11	-6100.45	-532.17
800029	1376600.08	2196313.51	33°47'02.1510"	-84°29'48.0521"	958.72	861.61	TREE;13-067831	17.05	-4532.29	58.93
401729	1376976.74	2195183.35	33°47'05.8415"	-84°30'01.4572"	927.84	830.73	TREE	16.95	-3485.84	628.21
401757	1377385.67	2196292.26	33°47'09.9226"	-84°29'48.3337"	961.90	864.79	TREE	16.79	-4649.33	836.04
401730	1377001.61	2195296.10	33°47'06.0911"	-84°30'00.1222"	930.98	833.87	TREE	16.69	-3601.21	632.89
401842	1376328.07	2198078.70	33°46'59.5153"	-84°29'27.1274"	1007.84	910.73	TREE	16.46	-6222.27	-518.85
401819	1377177.49	2196522.60	33°47'07.8703"	-84°29'45.5966"	967.02	869.91	TREE	16.31	-4839.53	590.65
401671	1376108.09	2192483.80	33°46'57.1598"	-84°30'33.4086"	844.24	747.13	TREE	16.00	-675.69	247.15
401726	1376810.65	2195285.25	33°47'04.2015"	-84°30'00.2434"	928.84	831.73	TREE	15.86	-3556.99	446.80
800019	1376405.28	2197998.53	33°47'00.2767"	-84°29'28.0801"	1005.17	908.07	TREE;13-073592	15.72	-6156.91	-428.76
401760	1377542.84	2196410.71	33°47'11.4813"	-84°29'46.9363"	965.04	867.92	TREE	15.69	-4793.54	969.97
404081	1375834.78	2198215.05	33°46'54.6392"	-84°29'25.4935"	1008.23	911.12	TREE	15.45	-6269.88	-1028.42
401832	1377546.01	2196694.25	33°47'11.5216"	-84°29'43.5768"	972.96	875.85	TREE	15.38	-5073.23	923.30
404079	1376010.42	2198184.16	33°46'56.3759"	-84°29'25.8661"	1007.83	910.72	TREE	15.04	-6270.31	-850.08
404027	1376167.27	2198142.97	33°46'57.9264"	-84°29'26.3599"	1007.20	910.09	TREE	14.79	-6257.30	-688.44
401820	1377179.26	2196591.69	33°47'07.8900"	-84°29'44.7781"	967.45	870.33	TREE	14.73	-4907.85	580.26
800034	1376691.81	2196249.52	33°47'03.0565"	-84°29'48.8138"	955.01	857.90	TREE;13-023456	14.72	-4485.40	160.47
401670	1376137.25	2192616.03	33°46'57.4527"	-84°30'31.8431"	846.80	749.69	TREE	14.58	-810.99	252.63
800046	1376038.59	2195449.04	33°46'56.5683"	-84°29'58.2733"	928.04	830.93	TREE;13-058989	14.30	-3582.64	-342.02
401736	1376733.88	2195741.34	33°47'03.4566"	-84°29'54.8365"	939.81	842.70	TREE	14.02	-3992.51	291.14
401806	1376681.10	2195108.11	33°47'02.9142"	-84°30'02.3373"	921.14	824.03	TREE	13.95	-3359.85	350.38
401803	1376098.93	2195372.44	33°46'57.1629"	-84°29'59.1832"	925.70	828.59	TREE	13.87	-3517.83	-269.17
401811	1377302.26	2196304.20	33°47'09.0978"	-84°29'48.1891"	958.85	861.74	TREE	13.82	-4646.43	751.84
401732	1376849.65	2195423.58	33°47'04.5918"	-84°29'58.6059"	930.98	833.87	TREE	13.79	-3700.02	460.91
800053	1376459.72	2195160.64	33°47'00.7256"	-84°30'01.7064"	921.19	824.07	TREE;13-052166	13.63	-3372.68	123.22
800032	1377103.52	2196406.49	33°47'07.1348"	-84°29'46.9696"	960.36	863.25	TREE;13-072453	13.40	-4712.24	538.22
800051	1375937.44	2195473.95	33°46'55.5684"	-84°29'57.9743"	927.33	830.22	TREE;13-052168	13.39	-3589.40	-445.97
800047	1376044.47	2195626.97	33°46'56.6322"	-84°29'56.1653"	932.24	835.13	TREE;13-063767	13.32	-3758.85	-367.48
401724	1376861.79	2195017.77	33°47'04.6989"	-84°30'03.4147"	918.58	821.47	TREE	13.08	-3302.64	544.13
401789	1377074.33	2195230.40	33°47'06.8085"	-84°30'00.9035"	925.57	828.46	TREE	12.81	-3549.30	716.03
403513	1376072.13	2195542.51	33°46'56.9032"	-84°29'57.1671"	929.10	831.99	TREE	12.48	-3680.55	-325.41
404082	1375924.57	2198173.29	33°46'55.5262"	-84°29'25.9916"	1004.48	907.37	TREE	12.45	-6244.53	-932.69
404086	1375687.99	2198222.65	33°46'53.1872"	-84°29'25.3980"	1004.34	907.23	TREE	12.10	-6251.57	-1174.26
401738	1376866.52	2196016.66	33°47'04.7777"	-84°29'51.5795"	946.51	849.40	TREE	12.06	-4286.84	373.37
401839	1376407.14	2197903.59	33°47'00.2921"	-84°29'29.2051"	998.77	901.66	TREE	12.06	-6063.77	-410.26
404013	1376776.49	2198372.69	33°47'03.9609"	-84°29'23.6608"	1014.15	917.04	TREE	11.95	-6590.44	-129.03
404006	1375879.96	2199239.64	33°46'55.1179"	-84°29'13.3557"	1034.46	937.35	TREE	11.78	-7286.48	-1163.87
800054	1375980.25	2195253.27	33°46'55.9849"	-84°30'00.5905"	919.52	822.41	TREE;13-055111	11.75	-3379.67	-365.07
800035	1376368.74	2196276.40	33°46'59.8611"	-84°29'48.4831"	951.10	853.98	TREE;13-070917	11.70	-4455.12	-162.29
403524	1376528.65	2196253.21	33°47'01.4424"	-84°29'48.7640"	950.62	853.51	TREE	11.06	-4460.37	-0.80
401673	1376069.64	2192700.52	33°46'56.7866"	-84°30'30.8394"	845.23	748.12	TREE	10.91	-882.29	171.24
400236	1375912.76	2200294.58	33°46'55.4746"	-84°29'00.8579"	1064.26	967.15	ANTENNA	10.87	-8330.78	-1316.85
401829	1376771.28	2196338.57	33°47'03.8456"	-84°29'47.7617"	953.91	856.80	TREE	10.63	-4587.02	223.07
403511	1376139.04	2195780.04	33°46'57.5727"	-84°29'54.3554"	934.09	836.98	TREE	10.25	-3926.14	-301.26
401797	1376702.00	2195338.06	33°47'03.1283"	-84°29'59.6136"	924.01	826.89	TREE	10.06	-3589.89	330.57
401812	1377220.89	2196296.99	33°47'08.2925"	-84°29'48.2715"	954.46	857.35	TREE	10.06	-4625.04	672.99
404085	1375742.35	2198160.08	33°46'53.7230"	-84°29'26.1414"	1000.53	903.42	TREE	9.82	-6199.53	-1109.76
401804	1376061.98	2195278.95	33°46'56.7943"	-84°30'00.2894"	918.72	821.60	TREE	9.78	-3419.30	-289.12
401672	1376045.83	2192588.03	33°46'56.5473"	-84°30'32.1712"	840.67	743.56	TREE	9.73	-767.37	167.55
404004	1375882.59	2199312.53	33°46'55.1461"	-84°29'12.4923"	1034.46	937.35	TREE	9.66	-7358.69	-1174.09
401817	1377084.56	2196279.25	33°47'06.9431"	-84°29'48.4765"	952.78	855.67	TREE	9.60	-4583.64	541.90
404010	1376040.56	2198987.41	33°46'56.6990"	-84°29'16.3501"	1025.77	928.66	TREE	9.57	-7066.37	-961.47
401725	1376780.63	2195170.07	33°47'03.9008"	-84°30'01.6070"	919.01	821.90	TREE	9.52	-3438.32	437.48
401674	1375993.14	2192613.79	33°46'56.0269"	-84°30'31.8639"	840.82	743.71	TREE	9.41	-783.48	111.16
401794	1376992.34	2195067.46	33°47'05.9921"	-84°30'02.8310"	917.02	819.91	TREE	9.40	-3374.48	663.92
401814	1377293.50	2196419.65	33°47'09.0148"	-84°29'46.8209"	957.63	860.51	TREE	9.30	-4758.55	722.94
401813	1377376.20	2196379.80	33°47'09.8316"	-84°29'47.2961"	956.33	859.22	TREE	8.73	-4733.85	811.35
401710	1375933.08	2192440.91	33°46'55.4270"	-84°30'33.9099"	834.81	737.70	TREE	8.71	-602.74	82.39
401826	1376443.39	2196110.51	33°47'00.5944"	-84°29'50.4515"	943.65	846.54	TREE	8.67	-4304.92	-59.67
401795	1377095.86	2195041.20	33°47'07.0155"	-84°30'03.1460"	916.03	818.91	TREE	8.64	-3366.82	770.45
401676	1376179.75	2192810.27	33°46'57.8795"	-84°30'29.5433"	846.66	749.55	TREE	8.60	-1009.68	260.36
403818	1375799.16	2199116.41	33°46'54.3147"	-84°29'14.8128"	1027.20	930.09	TREE	8.51	-7150.97	-1221.77
401844	1376518.99	2198094.64	33°47'01.4047"	-84°29'26.9457"	1001.28	904.18	TREE	8.46	-6271.49	-333.70
404020	1376943.43	2198534.09	33°47'05.6175"	-84°29'21.7546"	1016.09	918.98	TREE	8.35	-6778.66	6.97
800021	1376481.50	2197986.61	33°47'01.0304"	-84°29'28.2242"	997.84	900.73	TREE;13-063465	8.34	-6158.56	-351.63
404029	1376328.99	2197854.40	33°46'59.5175"	-84°29'29.7850"	993.19	896.08	TREE	8.30	-6001.62	-478.55
404080	1375945.85	2198258.13	33°46'55.7394"	-84°29'24.9872"	1002.77	905.66	TREE	8.17	-6331.79	-926.64
800041	1376397.09	2195995.90	33°47'00.1327"	-84°29'51.8076"	939.41	842.30	TREE;13-070916	7.98	-4183.97	-85.12
401801	1376255.05	2195315.37	33°46'58.7057"	-84°29'59.8653"	918.72	821.60	TREE	7.73	-3489.07	-105.44
401802	1376176.52	2195285.15	33°46'57.9277"	-84°30'00.2203"	917.43	820.32	TREE	7.72	-3445.53	-177.45
401728	1376898.90	2195104.16	33°47'05.0689"	-84°30'02.3925"	915.87	818.76	TREE	7.67	-3394.21	565.49
401796	1377064.44	2194952.65	33°47'06.7017"	-84°30'04.1940"	912.32	815.21	TREE	7.65	-3274.12	755.06
401815	1377177.37	2196418.52	33°47'07.8657"	-84°29'46.8298"	954.98	857.86	TREE	7.29	-4737.05	608.81
800045	1376012.07	2195759.23	33°46'56.3159"	-84°29'54.5970"	929.54	832.42	TREE;13-092697	6.96	-3883.36	-422.60
403956	1376548.92	2198955.70	33°47'01.7275"	-84°29'16.7445"	1024.77	927.66	TREE	6.86	-7124.43	-455.45
403836	1375938.06	2199470.79	33°46'55.6997"	-84°29'10.6191"	1036.46	939.36	TREE	6.79	-7524.24	-1147.27
403833	1375752.15	2199651.10	33°46'53.8660"	-84°29'08.4759"	1040.60	943.49	TREE	6.67	-7669.10	-1361.96
403486	1376054.34	2192226.56	33°46'56.6196"	-84°30'36.4543"	826.81	729.70	TREE	6.29	-413.01	239.41
401836	1376924.83	2197354.86	33°47'05.3967"	-84°29'35.7261"	979.77	882.66	TREE	6.27	-5614.48	195.75
800056	1376273.07	2195210.19	33°46'58.8805"	-84°30'01.1122"	913.90	816.79	TREE;13-092899	5.87	-3388.68	-69.24
401798	1376446.66	2195286.87	33°47'00.6005"	-84°30'00.2103"	917.01	819.89	TREE	5.86	-3494.66	88.19
401835	1376892.64	2197645.22	33°47'05.0873"	-84°29'32.2845"	987.58	890.47	TREE	5.84	-5894.68	113.07
401821	1377093.77	2196660.13	33°47'07.0463"	-84°29'43.9639"	959.91	862.79	TREE	5.65	-4960.22	484.07
401800	1376362.97	2195277.72	33°46'59.7722"	-84°30'00.3155"	916.01	818.90	TREE	5.56	-3470.95	7.41
401834	1377092.73	2197688.62	33°47'07.0683"	-84°29'31.7777"	989.09	891.98	TREE	5.06	-5972.54	302.43
401833	1376852.68	2196605.03	33°47'04.6593"	-84°29'44.6077"	956.31	859.20	TREE	4.89	-4863.63	256.41
400340	1375812.67	2193028.16	33°46'54.2550"	-84°30'26.9473"	846.87	749.76	TREE	4.39	-1159.71	-139.28
800018	1376793.88	2198181.48	33°47'04.1271"	-84°29'25.9269"	1001.11	904.00	TREE;13-053998	4.35	-6405.26	-78.32
401825	1376329.99	2195962.78	33°46'59.4678"	-84°29'52.1974"	934.38	837.27	TREE	4.26	-4139.58	-145.37
403521	1376373.72	2196118.63	33°46'59.9053"	-84°29'50.3526"	938.99	841.88	TREE	4.13	-4300.68	-129.69
401831	1377044.35	2196456.73	33°47'06.5510"	-84°29'46.3721"	952.20	855.08	TREE	4.09	-4751.30	471.15
401843	1376414.73	2198119.46	33°47'00.3740"	-84°29'26.6477"	996.72	899.62	TREE	3.72	-6277.62	-440.69
403514	1376113.88	2195451.25	33°46'57.3133"	-84°29'58.2499"	917.84	820.73	TREE	3.65	-3598.04	-268.29
401711	1375901.39	2192547.54	33°46'55.1169"	-84°30'32.6453"	832.57	735.46	TREE	3.55	-702.14	32.47
403959	1376839.12	2198903.83	33°47'04.5970"	-84°29'17.3698"	1021.45	924.34	TREE	3.54	-7124.33	-160.65
403505	1376716.26	2195626.24	33°47'03.2785"	-84°29'56.1997"	925.82	828.71	TREE	3.45	-3876.10	294.00
401799	1376417.87	2195362.31	33°47'00.3180"	-84°29'59.3153"	916.58	819.47	TREE	3.39	-3563.87	46.60
401823	1376748.66	2196546.43	33°47'03.6284"	-84°29'45.2980"	952.48	855.37	TREE	3.30	-4787.68	164.30
401822	1377177.24	2196690.65	33°47'07.8731"	-84°29'43.6055"	958.58	861.47	TREE	3.01	-5004.92	560.89
401824	1376465.71	2196348.09	33°47'00.8227"	-84°29'47.6373"	944.93	847.82	TREE	2.95	-4542.73	-79.42
401838	1376746.91	2197360.45	33°47'03.6366"	-84°29'35.6531"	975.34	878.22	TREE	2.60	-5588.74	19.61
403508	1376580.67	2196007.43	33°47'01.9492"	-84°29'51.6780"	934.80	837.69	TREE	2.09	-4227.55	93.57
404008	1376074.98	2199091.44	33°46'57.0427"	-84°29'15.1188"	1021.06	923.96	TREE	1.67	-7174.82	-945.86
403530	1376874.95	2196523.61	33°47'04.8771"	-84°29'45.5732"	950.64	853.52	TREE	1.47	-4787.39	292.64
404084	1375823.87	2198098.82	33°46'54.5277"	-84°29'26.8702"	990.67	893.56	TREE	1.32	-6153.54	-1018.74
401827	1376618.75	2196153.26	33°47'02.3307"	-84°29'49.9515"	937.95	840.84	TREE	0.82	-4377.81	105.45
401830	1376844.01	2196327.80	33°47'04.5648"	-84°29'47.8921"	944.07	846.96	TREE	0.73	-4589.19	296.56
401837	1376838.01	2197384.28	33°47'04.5388"	-84°29'35.3742"	974.62	877.51	TREE	0.72	-5628.21	105.12
400339	1375972.41	2193430.65	33°46'55.8485"	-84°30'22.1848"	855.52	758.41	TREE	0.56	-1584.00	-52.70
401709	1376024.36	2192438.93	33°46'56.3300"	-84°30'33.9369"	827.04	729.93	TREE	0.53	-616.82	172.60
403512	1376116.71	2195633.30	33°46'57.3471"	-84°29'56.0931"	919.98	822.87	TREE	0.50	-3777.76	-297.47
403605	1377488.65	2196778.40	33°47'10.9568"	-84°29'42.5775"	960.05	862.94	TREE	0.33	-5146.00	852.05
401841	1376500.07	2197871.15	33°47'01.2105"	-84°29'29.5929"	986.54	889.43	TREE	0.29	-6048.16	-313.08

RUNWAY 26 TABLE 3-2 TYPE 5 PENETRATING OBSTRUCTIONS
OBSTRUCTION DISPOSITION: ALL OBSTRUCTIONS SHALL BE REMOVED, LIGHTED, OR REMAIN LIGHTED

FULTON COUNTY EXECUTIVE AIRPORT
ATLANTA, GEORGIA

Michael Baker INTERNATIONAL

DESIGNER: Robert D. Farrar	CHECKED BY: Jim Duguay
TECHNICIAN: Folashade Shelton	PROJECT NUMBER: 177989

NOTES

1. COORDINATES SHOWN ARE IN NAD83.
2. ELEVATIONS SHOWN ARE IN NAVD 88 AND ARE ABOVE MEAN SEA LEVEL (AMSL).

REVISIONS

NO.	DESCRIPTION	DATE	BY

FINAL DRAFT

PROJECT NAME: AIRPORT MASTER PLAN UPDATE

DRAWING NAME: RUNWAY 8-26 APPROACH AND TABLE 3-2 OBSTRUCTION TABLE III

GDOT GRANT NO: AP020-9041-32(121)

DIVISION: PLANNING

DATE: JULY 2023

DRAWING NUMBER: 20

RUNWAY 8 TABLE 3-2 TYPE 7 DEPARTURE SURFACE PENETRATING OBSTRUCTIONS

OBSTRUCTION DISPOSITION: ALL OBSTRUCTIONS ON AIRPORT PROPERTY SHALL BE REMOVED, TRIMMED, LIGHTED, OR REMAIN LIGHTED

Point ID	Northing	Easting	Latitude	Longitude	Elevation	Ellipsoid	Description	26 ROS Penetration Depth	Runway 08 Station	Runway 08 Offset	Runway 26 Station	Runway 26 Offset
800001	1376521.91	2199277.57	33°47'01.4900"	-84°29'12.9300"	1109.00	1011.89	ANTENNA;13-091912	108.83	13233.68	536.59	-7436.91	-536.59
800002	1376521.89	2199278.41	33°47'01.4900"	-84°29'12.9200"	1102.00	1004.89	COMM. TOWER;13-002588	101.81	13234.16	538.73	-7437.38	-538.73
5104	1376520.50	2199275.21	33°47'01.4562"	-84°29'12.9579"	1101.75	1004.64	OL ON TWR	101.65	13230.76	539.53	-7433.98	-539.53
403746	1375387.39	2198774.99	33°46'50.2303"	-84°29'18.8427"	1076.14	979.03	TREE	93.32	12539.32	1567.19	-6742.54	-1567.19
403759	1375500.84	2198604.26	33°46'51.3474"	-84°29'20.9697"	1067.56	970.45	TREE	88.44	12391.17	1425.52	-6594.39	-1425.52
403759	1375457.08	2199268.97	33°46'50.9350"	-84°29'12.9926"	1083.57	986.47	TREE	88.29	13037.87	1585.33	-7241.09	-1585.33
403758	1375474.17	2199178.59	33°46'51.1013"	-84°29'14.0641"	1078.59	981.48	TREE	85.46	12951.89	1552.64	-7155.11	-1552.64
403811	1375540.68	2199113.78	33°46'51.7573"	-84°29'14.8344"	1076.65	979.54	TREE	84.82	12899.77	1475.78	-7102.99	-1475.78
800003	1376301.45	2198773.46	33°46'59.2735"	-84°29'18.8947"	1070.58	973.47	TREE;13-049595	83.79	12698.34	667.07	-6901.56	-667.07
403812	1375593.23	2199032.19	33°46'52.2760"	-84°29'15.8037"	1073.51	976.41	TREE	83.46	12828.75	1409.32	-7031.97	-1409.32
403752	1375548.84	2198928.65	33°46'51.8374"	-84°29'17.0281"	1070.75	973.64	TREE	83.44	12718.95	1435.23	-6922.17	-1435.23
403974	1376084.55	2198541.33	33°46'57.1204"	-84°29'21.6330"	1063.34	966.23	TREE	83.22	12431.72	839.83	-6634.94	-839.83
403731	1375169.71	2198782.08	33°46'48.0718"	-84°29'18.7561"	1066.84	969.74	TREE	82.85	12546.43	1753.89	-6749.65	-1753.89
403736	1375441.65	2198515.86	33°46'50.7591"	-84°29'21.9209"	1058.56	961.46	TREE	81.90	12293.25	1468.17	-6496.47	-1468.17
403972	1375972.49	2198489.05	33°46'56.0136"	-84°29'22.2486"	1062.72	965.62	TREE	81.65	12437.63	960.78	-6640.85	-960.78
403983	1375584.32	2198721.29	33°46'52.1769"	-84°29'19.4862"	1063.24	966.14	TREE	80.88	12521.04	1363.89	-6724.26	-1363.89
800004	1376430.66	2198663.45	33°47'00.5484"	-84°29'20.2029"	1065.24	968.13	TREE;13-049567	80.59	12612.73	520.55	-6815.95	-520.55
403998	1375601.95	2198557.13	33°46'52.3463"	-84°29'21.4392"	1058.83	961.72	TREE	80.41	12363.32	1317.85	-6566.54	-1317.85
403825	1375424.36	2199524.06	33°46'50.6191"	-84°29'09.9692"	1081.64	984.53	TREE	80.22	13283.24	1662.34	-7486.46	-1662.34
800005	1376238.85	2198538.61	33°46'58.6469"	-84°29'21.6750"	1060.72	963.61	TREE;13-067654	79.99	12456.14	687.45	-6659.36	-687.45
403757	1375440.06	2198905.03	33°46'50.7554"	-84°29'17.3330"	1066.05	968.94	TREE	79.80	12676.59	1538.18	-6879.81	-1538.18
401511	1375245.19	2198561.44	33°46'48.8168"	-84°29'21.3675"	1056.26	959.15	TREE	79.32	12304.12	1669.67	-6507.34	-1669.67
403973	1376162.89	2198585.45	33°46'57.8969"	-84°29'21.1177"	1059.50	962.39	TREE	77.94	12488.88	770.44	-6692.10	-770.44
403730	1375143.11	2198519.83	33°46'47.8056"	-84°29'21.8568"	1051.15	954.04	TREE	77.69	12245.62	1762.86	-6448.45	-1762.86
403751	1375488.50	2198810.16	33°46'51.2316"	-84°29'18.4298"	1061.63	964.52	TREE	77.50	12591.70	1473.83	-6794.92	-1473.83
403824	1375430.59	2199395.14	33°46'50.6768"	-84°29'11.4969"	1075.65	978.54	TREE	77.38	13157.42	1633.56	-7360.64	-1633.56
403747	1375344.84	2198644.90	33°46'49.8075"	-84°29'20.3528"	1054.87	957.76	TREE	76.90	12341.60	1741.90	-6544.82	-1741.90
800007	1376405.63	2198679.92	33°47'00.3013"	-84°29'20.0068"	1060.96	963.85	TREE;13-022998	76.02	12624.55	548.08	-6827.77	-548.08
403992	1375831.79	2198494.15	33°46'54.6298"	-84°29'22.1862"	1056.78	959.67	TREE	75.94	12348.19	1039.43	-6551.41	-1039.43
403735	1375332.52	2198533.69	33°46'49.6800"	-84°29'21.6995"	1052.44	955.33	TREE	75.80	12292.14	1578.83	-6495.36	-1578.83
403763	1375187.91	2198767.29	33°46'48.2565"	-84°29'18.9265"	1056.93	959.82	TREE	75.18	12496.71	1762.21	-6699.93	-1762.21
403762	1375180.48	2198926.28	33°46'48.1869"	-84°29'17.0499"	1059.63	962.53	TREE	74.77	12621.62	1792.01	-6824.84	-1792.01
403982	1375597.66	2198817.97	33°46'52.3119"	-84°29'18.3456"	1061.19	964.08	TREE	74.74	12618.56	1367.74	-6821.78	-1367.74
403797	1375347.56	2199422.22	33°46'49.8561"	-84°29'11.1729"	1073.29	976.18	TREE	74.72	13169.50	1720.07	-7372.72	-1720.07
800006	1376207.19	2198620.84	33°46'58.3455"	-84°29'20.7000"	1064.57	967.46	TREE;13-049599	74.56	12620.88	785.74	-6824.10	-785.74
403748	1375344.84	2198409.90	33°46'49.8075"	-84°29'21.0128"	1058.86	961.76	TREE	74.52	12600.60	1621.75	-6803.82	-1621.75
800008	1376262.20	2198430.36	33°46'58.8745"	-84°29'22.9583"	1052.53	955.42	TREE;13-049100	74.35	12353.68	645.46	-6556.90	-645.46
403995	1375998.33	2198418.61	33°46'56.2636"	-84°29'22.9878"	1050.85	953.74	TREE	74.12	12295.77	903.16	-6498.99	-903.16
403823	1375526.31	2199361.95	33°46'51.6227"	-84°29'11.8936"	1071.80	974.70	TREE	74.10	13141.55	1533.51	-7344.77	-1533.51
403753	1375468.45	2199014.37	33°46'51.0397"	-84°29'16.0096"	1062.91	965.80	TREE	73.85	12789.22	1529.42	-6992.44	-1529.42
403813	1375656.66	2199188.93	33°46'52.9044"	-84°29'13.9690"	1068.54	971.43	TREE	73.44	12938.99	1364.96	-7142.21	-1364.96
403757	1375410.82	2199118.25	33°46'50.4726"	-84°29'14.7767"	1064.76	967.66	TREE	73.40	12881.36	1604.41	-7084.58	-1604.41
401514	1375371.04	2199200.61	33°46'50.0817"	-84°29'13.7994"	1066.38	969.27	TREE	73.16	12955.63	1658.03	-7158.68	-1658.03
403986	1375708.44	2198816.60	33°46'53.4079"	-84°29'18.3616"	1058.26	961.15	TREE	73.01	12636.67	1258.44	-6839.89	-1258.44
403760	1375354.61	2199298.66	33°46'49.9221"	-84°29'12.6371"	1068.47	971.36	TREE	72.91	13049.09	1691.42	-7252.32	-1691.42
403745	1375112.02	2198407.44	33°46'47.4969"	-84°29'23.1880"	1047.59	950.49	TREE	72.82	12132.64	1754.04	-6335.86	-1754.04
403765	1375299.70	2198783.17	33°46'49.3630"	-84°29'18.7425"	1054.70	957.60	TREE	72.07	12531.98	1654.95	-6735.20	-1654.95
403984	1375598.19	2198637.65	33°46'52.3185"	-84°29'20.4778"	1051.99	954.88	TREE	71.62	12441.26	1334.86	-6644.48	-1334.86
403744	1375454.62	2198708.66	33°46'50.9043"	-84°29'19.6391"	1049.95	952.85	TREE	70.66	12485.13	1489.35	-6688.35	-1489.35
403993	1375970.51	2198505.56	33°46'55.9910"	-84°29'22.0565"	1048.99	951.89	TREE	70.25	12376.49	945.82	-6579.71	-945.82
403985	1375651.53	2198685.58	33°46'52.8408"	-84°29'19.9119"	1051.70	954.59	TREE	69.93	12497.69	1291.45	-6700.91	-1291.45
403738	1375530.54	2198535.22	33°46'51.6391"	-84°29'21.6888"	1047.45	950.34	TREE	69.91	12328.42	1384.16	-6531.64	-1384.16
403950	1376105.32	2198959.68	33°46'57.3388"	-84°29'16.6811"	1060.38	963.27	TREE	69.87	12847.22	892.85	-7050.44	-892.85
403749	1375350.65	2198941.03	33°46'49.8719"	-84°29'16.8742"	1056.50	959.39	TREE	69.76	12696.33	1632.52	-6899.55	-1632.52
401517	1375372.72	2199681.24	33°46'50.1130"	-84°29'08.1050"	1074.50	977.39	TREE	69.44	13428.91	1740.78	-7632.13	-1740.78
800009	1376444.63	2198435.96	33°47'00.6796"	-84°29'22.8988"	1048.49	951.39	TREE;13-057003	69.38	12391.23	466.84	-6594.45	-466.84
403999	1375668.03	2198441.62	33°46'52.9965"	-84°29'22.8029"	1045.15	948.04	TREE	69.30	12260.42	1232.36	-6463.64	-1232.36
403826	1375488.32	2199469.89	33°46'51.2503"	-84°29'10.6133"	1069.38	972.27	TREE	69.02	13241.15	1589.86	-7444.37	-1589.86
403975	1376159.67	2198449.78	33°46'57.8608"	-84°29'22.7245"	1047.10	949.99	TREE	68.90	12354.79	749.80	-6558.01	-749.80
403971	1376119.87	2198712.22	33°46'57.4752"	-84°29'19.6135"	1053.37	956.26	TREE	68.88	12606.17	835.06	-6809.39	-835.06
800026	1377052.22	2195719.60	33°47'06.6054"	-84°29'55.1063"	983.60	886.49	TREE;13-023455	68.67	9823.79	-608.35	-4027.01	608.35
800010	1376378.53	2198513.63	33°47'00.0280"	-84°29'21.9761"	1048.92	951.81	TREE;13-066542	68.19	12456.09	545.56	-6659.31	-545.56
5103	1377072.19	2195714.54	33°47'06.8028"	-84°29'55.1670"	982.78	885.67	TREE	67.89	9822.32	-628.89	-4025.54	628.89
403991	1375770.06	2198478.11	33°46'54.0070"	-84°29'22.3744"	1044.58	947.47	TREE	67.39	12314.26	1138.33	-6517.48	-1138.33
403710	1375245.11	2198279.97	33°46'48.8072"	-84°29'24.7024"	1037.26	940.15	TREE	67.25	12027.01	1620.33	-6230.23	-1620.33
403996	1375905.51	2198402.26	33°46'55.3448"	-84°29'23.2780"	1043.01	945.90	TREE	67.09	12263.38	991.66	-6466.60	-991.66
403997	1375806.49	2198399.45	33°46'54.3650"	-84°29'23.3077"	1041.16	944.05	TREE	65.74	12243.22	1088.65	-6446.44	-1088.65
401776	1377196.83	2195632.53	33°47'08.0333"	-84°29'56.1435"	979.15	882.04	TREE	65.74	9763.46	-766.00	-3966.68	766.00
403732	1375381.88	2198437.29	33°46'50.1653"	-84°29'22.8435"	1039.90	942.79	TREE	65.42	12205.91	1513.30	-6409.13	-1513.30
401780	1377107.17	2195588.45	33°47'07.1449"	-84°29'56.6623"	975.88	878.76	TREE	63.94	9704.33	-685.48	-3907.55	685.48
403743	1375371.64	2198731.86	33°46'50.0731"	-84°29'19.3532"	1045.60	948.49	TREE	63.91	12494.10	1575.12	-6697.32	-1575.12
403994	1376074.89	2198437.33	33°46'57.0217"	-84°29'22.8688"	1041.16	944.05	TREE	63.63	12327.65	831.07	-6530.87	-831.07
404000	1375577.67	2198425.53	33°46'52.1020"	-84°29'22.9902"	1038.31	941.20	TREE	63.26	12228.71	1318.50	-6431.93	-1318.50
403988	1375904.23	2198648.26	33°46'55.3397"	-84°29'20.3633"	1044.58	947.47	TREE	62.61	12505.33	1036.13	-6708.55	-1036.13
403970	1376085.78	2198788.77	33°46'57.1402"	-84°29'18.7053"	1048.67	951.56	TREE	62.44	12675.54	882.07	-6878.76	-882.07
404001	1375663.98	2198329.53	33°46'52.9530"	-84°29'24.1308"	1035.17	938.06	TREE	62.10	12149.36	1216.66	-6352.58	-1216.66
404023	1376133.86	2198331.47	33°46'57.6017"	-84°29'24.1253"	1036.92	939.81	TREE	61.75	12233.79	754.43	-6437.01	-754.43
403830	1375519.66	2199703.54	33°46'51.5674"	-84°29'07.8461"	1067.53	970.42	TREE	61.28	13476.67	1600.04	-7679.89	-1600.04
403754	1375373.01	2199035.13	33°46'50.0960"	-84°29'15.7601"	1050.37	953.26	TREE	61.22	12792.89	1627.03	-6996.11	-1627.03
403727	1375236.28	2198396.61	33°46'48.7235"	-84°29'23.3201"	1034.05	936.95	TREE	61.22	12140.29	1649.50	-6343.51	-1649.50
403810	1375314.94	2199511.66	33°46'49.5362"	-84°29'10.1120"	1061.40	964.29	TREE	60.77	13251.82	1767.88	-7455.04	-1767.88
403820	1375727.09	2199225.45	33°46'53.6050"	-84°29'13.5182"	1056.13	959.02	TREE	60.73	13042.44	1311.88	-7245.66	-1311.88
404002	1375752.19	2198303.98	33°46'53.8249"	-84°29'24.4368"	1033.18	936.07	TREE	60.35	12139.70	1125.34	-6342.92	-1125.34
403979	1376035.98	2198870.17	33°46'56.6501"	-84°29'17.7391"	1048.24	951.13	TREE	60.23	12746.92	945.39	-6950.14	-945.39
403972	1376325.12	2198658.78	33°46'59.5041"	-84°29'20.2543"	1044.25	947.14	TREE	60.18	12589.60	623.63	-6792.82	-623.63
403725	1375053.17	2198468.22	33°46'46.9142"	-84°29'22.4648"	1061.41	964.31	TREE	60.18	12178.63	1842.34	-6381.85	-1842.34
800024	1377020.52	2195691.31	33°47'06.2908"	-84°29'55.4403"	973.98	876.87	TREE;13-050779	59.89	9790.37	-582.10	-3993.59	582.10
401752	1377377.30	2195976.59	33°47'09.8298"	-84°29'52.0737"	982.56	885.45	TREE	59.88	10133.87	-883.24	-4337.09	883.24
401753	1377379.34	2196087.85	33°47'09.8534"	-84°29'50.7555"	985.13	888.02	TREE	59.70	10243.76	-865.71	-4446.98	865.71
403796	1375291.31	2199312.41	33°46'49.2963"	-84°29'12.4718"	1055.19	958.08	TREE	59.57	13051.52	1756.15	-7254.74	-1756.15
800014	1376332.03	2198191.25	33°46'59.5580"	-84°29'25.7940"	1031.96	934.86	TREE;13-061434	59.37	12130.55	534.72	-6333.77	-534.72
403828	1375453.75	2199625.19	33°46'50.9130"	-84°29'08.7720"	1063.40	966.29	TREE	59.36	13387.97	1651.17	-7591.19	-1651.17
401773	1377097.27	2195793.38	33°47'07.0535"	-84°29'54.2338"	976.16	879.05	TREE	59.22	9904.34	-639.74	-4107.56	639.74
403809	1375341.08	2199600.73	33°46'49.7975"	-84°29'09.0576"	1062.11	965.01	TREE	59.18	13344.10	1757.79	-7547.32	-1757.79
403819	1375971.31	2199096.78	33°46'56.0172"	-84°29'15.0517"	1052.00	954.89	TREE	58.70	12958.66	1048.86	-7161.88	-1048.86
403829	1375545.75	2199596.01	33°46'51.8223"	-84°29'09.1211"	1062.11	965.01	TREE	58.40	13375.40	1555.47	-7578.62	-1555.47
403978	1375988.26	2198843.72	33°46'56.1771"	-84°29'18.0507"	1045.53	948.42	TREE	58.39	12712.50	987.73	-6915.72	-987.73
401750	1377152.64	2195939.78	33°47'07.6059"	-84°29'52.5013"	978.43	881.32	TREE	57.64	10058.18	-668.53	-4261.40	668.53
403764	1375155.35	2198708.98	33°46'47.9325"	-84°29'19.6162"	1037.40	940.30	TREE	57.23	12433.59	1784.03	-6636.81	-1784.03
401779	1377228.72	2195531.70	33°47'08.3456"	-84°29'57.3394"	968.18	871.07	TREE	57.10	9669.81	-815.10	-3873.03	815.10
800020	1377290.35	2196623.11	33°47'08.9900"	-84°29'44.4100"	995.00	897.89	SIGN;13-021414	56.79	10755.08	-684.10	-4958.30	684.10
401769	1377416.52	2195864.74	33°47'10.2142"	-84°29'53.4004"	976.45	879.33	TREE	56.35	10030.65	-941.49	-4233.87	941.49
403821	1375573.12	2199205.15	33°46'52.0811"	-84°29'13.7530"	1050.29	953.18	TREE	56.07	12995.42	1459.88	-7198.64	-1459.88
403737	1375504.45	2198430.66	33°46'51.3777"	-84°29'22.9267"	1030.63	933.53	TREE	55.78	12220.90	1391.48	-6424.12	-1391.48
404005	1375845.94	2199162.88	33°46'54.7789"	-84°29'14.2639"	1050.13	953.03	TREE	55.76	13001.71	1183.88	-7204.93	-1183.88
403783	1375166.58	2199201.11	33°46'48.0589"	-84°29'13.7859"	1048.09	950.99	TREE	55.76	12920.05	1859.40	-7123.27	-1859.40
800025	1377028.95	2195794.25	33°47'06.3775"	-84°29'54.2209"	971.97	874.86	TREE;13-092698	55.31	9893.19	-572.33	-4096.41	572.33
403843	1375654.52	2200016.84	33°46'52.9113"	-84°29'04.1391"	1069.81	972.70	TREE	55.26	13808.78	1522.30	-8012.01	-1522.30
800022	1377276.19	2196626.44	33°47'08.8500"	-84°29'44.3700"	993.00	895.89	SIGN;13-063599	54.77	10755.87	-669.58	-4959.09	669.58
401759	1377561.75	2196320.24	33°47'11.6655"	-84°29'48.0089"	986.70	889.58	TREE	54.75	10504.58	-1004.47	-4707.80	1004.47
800013	1376712.19	2198299.44	33°47'03.3225"	-84°29'24.5263"	1031.54	934.43	TREE;13-072491	54.61	12303.82	179.46	-6507.04	-179.46
404024	1376217.06	2198339.61	33°46'58.4252"	-84°29'24.0319"	1030.23	933.12	TREE	54.48	12256.41	673.95	-6459.63	-673.95
403947	1376212.22	2199090.21	33°46'58.4005"	-84°29'15.1385"	1048.48	951.37	TREE	54.29	12994.49	810.53	-7197.71	-810.53
403731	1375283.95	2198467.06	33°46'49.1974"	-84°29'22.4872"	1028.64	931.53	TREE	53.86	12218.02	1614.94	-6421.24	-1614.94
403755	1375300.39	2198998.97	33°46'49.3765"	-84°29'16.1858"	1041.39	944.29	TREE	53.45	12744.54	1692.17	-6947.76	-1692.17
403980	1375930.92	2198755.30	33°46'55.6071"	-84°29'19.0961"	1038.12	941.01	TREE	53.40	12615.39	1028.65	-6818.61	-1028.65
403953	1376343.40	2198895.33	33°46'59.6923"	-84°29'17.4523"	1043.35	946.24	TREE	53.38	12825.68	647.17	-7028.90	-647.17
800015	1376173.35	2198232.00	33°46'57.9893"	-84°29'25.3053"	1026.26	929.16	TREE;13-067653	53.36	12142.80	698.09	-6346.02	-698.09
404025	1376353.52	2198382.55	33°46'59.7766"	-84°29'23.5282"	1030.34	933.23	TREE	52.94	12322.65	547.15	-6525.87	-547.15
401755	1377458.14	2196140.60	33°47'10.6348"	-84°29'50.1335"	979.86	882.74	TREE	52.78	10309.53	-934.03	-4512.75	934.03
403742	1375273.04	2198693.69	33°46'49.0964"	-84°29'19.8018"	1032.94	935.84	TREE	52.63	12439.20	1665.48	-6642.42	-1665.48
401774	1377169.44	2195742.71	33°47'07.7659"	-84°29'54.8369"	968.61	871.50	TREE	52.60	9867.13	-719.69	-4070.35	719.69
800012	1376661.33	2198334.39	33°47'02.8204"	-84°29'24.1103"	1030.04	932.93	TREE;13-072493	52.48	12329.29	235.67	-6532.51	-235.67
403740	1375414.82	2198605.57	33°46'50.4964"	-84°29'20.8510"	1031.20	934.10	TREE	52.44	12377.35	1510.43	-6580.57	-1510.43
403842	1375598.42	2199959.49	33°46'52.3545"	-84°29'04.8165"	1065.11	968.00	TREE	52.21	13742.48	1567.46	-7945.70	-1567.46
403948	1376312.63	2199124.75	33°46'59.3949"	-84°29'14.7329"	1047.41	950.30	TREE	51.93	13046.14	717.76	-7249.36	-717.76
401775	1377280.44	2195704.56	33°47'08.8628"	-84°29'55.2932"	967.33	870.21	TREE	51.77	9849.06	-835.66	-4052.29	835.66
403711	1375138.26	2198294.79	33°46'47.7507"	-84°29'24.5228"	1024.79	927.69	TREE	51.61	12022.84	1728.11	-6226.06	-1728.11
401751	1377281.59	2195909.32	33°47'08.8807"	-84°29'52.8672"	972.02	874.91	TREE	51.41	10050.84	-800.83	-4254.06	800.83
401767	1377490.75	2195937.72	33°47'10.9509"	-84°29'52.5385"	973.45	876.34	TREE	51.23	10115.54	-1001.75	-4318.76	1001.75
800011	1376459.23	2198881.86	33°47'00.8378"	-84°29'17.6162"	1041.16	944.05	TREE;13-073689	51.00	12832.76	530.78	-7035.98	-530.78
800016	1376867.30	2198607.41	33°47'04.8666"	-84°29'20.8830"	1036.03	938.92	TREE;13-023635	50.84	12634.25	80.85	-6837.47	-80.85
403728	1375317.62	2198343.25	33°46'49.5267"	-84°29'23.9554"	1022.23	925.12	TREE	50.34	12102.04	1560.05	-6305.26	-1560.05
404012	1376481.62	2198237.23	33°47'01.0394"	-84°29'25.2547"	1024.70	927.59	TREE	50.31	12202.09	395.52	-6405.31	-395.52
401770	1377319.64	2195817.73	33°47'09.2542"	-84°29'53.9539"	968.75	871.64	TREE	50.24	9967.35	-854.37	-4170.57	854.37
403952	1376231.55	2199006.42	33°46'58.5892"	-84°29'16.1320"	1042.28	945.17	TREE	50.06	12915.40	776.79	-7118.62	-776.79
401765	1377469.44	2196032.53	33°47'10.7431"	-84°29'51.4144"	974.45	877.34	TREE	49.99	10205.13	-964.12	-4408.35	964.12
403869	1375567.08	2200391.25	33°46'52.0576"	-84°28'59.6999"	1073.37	976.26	TREE	49.99	14162.03	1674.13	-8365.25	-1674.13
403756	1375302.12	2199093.20	33°46'49.3965"	-84°29'15.0694"	1040.25	943.15	TREE	49.98	12837.62	1707.02	-7040.84	-1707.02
403799	1375217.22	2199606.40	33°46'48.5723"	-84°29'08.9859"	1052.48	955.37	TREE	49.95	13327.93	1880.72	-7531.15	-1880.72
403857	1375503.67	2200260.29	33°46'51.4262"	-84°29'01.2492"	1069.81	972.70	TREE	49.93	14021.96	1713.56	-8225.18	-1713.56
401772	1377197.83	2195831.96	33°47'08.0495"	-84°29'53.7805"	968.18	871.07	TREE	49.85	9959.98	-731.96	-4163.20	731.96
404009	1376159.45	2199047.94	33°46'57.8770"	-84°29'15.6373"	1042.72	945.62	TREE	49.80	12943.62	855.07	-7146.84	-855.07
403977	1375986.15	2198706.85	33°46'56.1520"	-84°29'19.6723"	1033.56	936.45	TREE	49.79	12577.39	965.76	-6780.61	-965.76
800031	1376872.71	2195514.96	33°47'04.8229"	-84°29'57.5241"	958.73	861.62	TREE;13-052107	49.63	9590.81	-467.57	-3794.03	467.57
403831	1375636.57	2199656.92	33°46'52.7227"	-84°29'08.4029"	1055.13	958.02	TREE	49.52	13451.30	1476.76	-7654.52	-1476.76
401754	1377384.97	2196185.10	33°47'09.9122"	-84°29'49.6035"	977.29	880.18	TREE	49.45	10340.49	-854.17	-4543.71	854.17
403856	1375548.10	2200161.71	33°46'51.8628"	-84°29'02.4188"	1066.96	969.85	TREE	49.31	13932.71	1652.51	-8135.94	-1652.51
401749	1377284.70	2196209.00	33°47'08.9210"	-84°29'49.3164"	977.29	880.18	TREE	49.30	10346.42	-751.26	-4549.64	751.26
401748	1377289.99	2196125.45	33°47'08.9707"	-84°29'50.3066"	975.01	877.90	TREE	49.05	10265.09	-771.15	-4468.31	771.15
401743	1377066.42	2195890.84	33°47'06.7514"	-84°29'53.0779"	968.17	871.06	TREE	48.97	9994.86	-592.26	-4198.08	592.26
401763	1377565.07	2196231.54	33°47'11.6956"	-84°29'49.0601"	978.73	881.61	TREE	48.95	10417.84	-1023.32	-4621.06	1023.32
401766	1377557.99	2196003.71	33°47'11.6182"	-84°29'51.7593"	973.03	875.91	TREE	48.89	10192.30	-1056.36	-4395.52	1056.36
403827	1375559.18	2199483.48	33°46'51.9517"	-84°29'10.4549"	1049.86	952.75	TREE	48.85	13266.97	1522.50	-7470.19	-1522.50
401768	1377520.24	2195810.47	33°47'11.2387"	-84°29'54.0475"	967.75	870.64	TREE	48.54	9995.44	-1053.14	-4198.66	1053.14
403782	1375081.37	2199213.03	33°46'47.2162"	-84°29'13.6415"	1040.68	943.58	TREE	48.43	12916.82	1945.38	-7120.04	-1945.38
404011	1376566.21	2198306.27	33°47'01.8784"	-84°29'24.4399"	1024.51	927.40	TREE	48.06	12284.91	324.38	-6488.13	-324.38
401595	1375177.83	2198097.35	33°46'48.1359"	-84°29'26.8635"	1013.17	916.06	TREE	47.95	11835.42	1654.49	-6038.64	-1654.49
401846	1376641.48	2198221.35	33°47'02.6204"	-84°29'25.4489"	1022.52	925.41	TREE	47.82	12214.52	235.36	-6417.74	-235.36
403784	1375250.69	2199183.25	33°46'48.8904"	-84°29'14.0007"	1039.83	942.72	TREE	47.56	12917.23	1773.46	-7120.45	-1773.46
404017	1376530.67	2198404.72	33°47'01.5299"	-84°29'23.2721"	1025.98	928.87	TREE	47.26	12375.59	376.65	-6578.81	-376.65

RUNWAY 8 TABLE 3-2 TYPE 7 DEPARTURE SURFACE PENETRATING OBSTRUCTIONS

OBSTRUCTION DISPOSITION: ALL OBSTRUCTIONS ON AIRPORT PROPERTY SHALL BE REMOVED, TRIMMED, LIGHTED, OR REMAIN LIGHTED

401785	1377367.04	2195403.16	33°47'09.7099"	-84°29'58.8677"	955.64	858.53	TREE	47.12	9567.56	-973.84	-3770.78	973.84
403594	1377669.13	2196217.75	33°47'12.7247"	-84°29'49.2273"	977.01	879.89	TREE	47.11	10422.54	-1128.19	-4625.76	1128.19
403832	1375663.45	2199593.53	33°46'52.9867"	-84°29'09.1549"	1051.28	954.18	TREE	47.11	13393.62	1439.16	-7596.84	-1439.16
401756	1377478.37	2196264.09	33°47'10.8388"	-84°29'48.6711"	977.15	880.04	TREE	46.95	10434.66	-932.25	-4637.88	932.25
403989	1375696.76	2198577.04	33°46'53.2850"	-84°29'21.1995"	1026.19	929.09	TREE	46.89	12398.78	1227.86	-6602.00	-1227.86
403817	1375858.04	2198956.37	33°46'54.8923"	-84°29'16.7112"	1036.18	939.07	TREE	46.83	12800.54	1135.70	-7003.76	-1135.70
404078	1376010.98	2198304.03	33°46'56.3852"	-84°29'24.4459"	1020.74	923.63	TREE	46.78	12185.19	870.58	-6388.41	-870.58
403816	1375783.02	2198869.24	33°46'54.1474"	-84°29'17.7407"	1033.61	936.51	TREE	46.74	12701.59	1194.26	-6904.81	-1194.26
403702	1375285.79	2198048.19	33°46'49.2025"	-84°29'27.4500"	1010.88	913.78	TREE	46.40	11805.97	1539.58	-6009.19	-1539.58
404015	1376453.08	2198339.41	33°47'00.7602"	-84°29'24.0430"	1023.10	925.99	TREE	46.33	12297.67	441.57	-6500.89	-441.57
404016	1376319.78	2198285.94	33°46'59.4397"	-84°29'24.6716"	1021.11	924.00	TREE	46.23	12221.62	563.41	-6424.84	-563.41
403791	1375075.94	2199407.00	33°46'47.1684"	-84°29'11.3432"	1043.22	946.11	TREE	46.21	13106.82	1984.79	-7310.04	-1984.79
403839	1375558.31	2199815.00	33°46'51.9533"	-84°29'06.5270"	1055.27	958.17	TREE	46.11	13593.18	1581.56	-7796.40	-1581.56
401764	1377569.46	2196120.41	33°47'11.7355"	-84°29'50.3770"	972.74	875.63	TREE	45.68	10309.20	-1047.16	-4512.42	1047.16
403718	1375055.04	2198341.68	33°46'46.9288"	-84°29'23.9642"	1046.59	949.49	TREE	45.38	12054.38	1818.28	-6257.60	-1818.28
401747	1377263.74	2196014.93	33°47'08.7075"	-84°29'51.6152"	968.46	871.34	TREE	45.33	10151.67	-764.72	-4354.89	764.72
401761	1377637.37	2196385.31	33°47'12.4157"	-84°29'47.2408"	978.72	881.60	TREE	44.84	10581.92	-1067.49	-4785.14	1067.49
404022	1376920.36	2198609.88	33°47'05.3916"	-84°29'20.8558"	1030.07	932.96	TREE	44.59	12645.99	29.05	-6849.21	-29.05
401777	1377324.64	2195588.33	33°47'09.2964"	-84°29'56.6720"	957.21	860.10	TREE	44.32	9742.41	-899.59	-3945.63	899.59
403955	1376491.43	2198992.42	33°47'01.1598"	-84°29'16.3074"	1037.18	940.07	TREE	44.17	12947.26	518.49	-7150.48	-518.49
800038	1376900.36	2195304.30	33°47'05.0897"	-84°30'00.0212"	948.19	851.08	TREE;13-063766	44.15	9388.28	-531.78	-3591.50	531.78
403871	1375642.86	2200224.51	33°46'52.8022"	-84°29'01.6782"	1063.54	966.43	TREE	43.93	14011.18	1570.25	-8214.40	-1570.25
403987	1375760.80	2198708.69	33°46'53.9226"	-84°29'19.6420"	1026.62	929.51	TREE	43.80	12539.63	1187.94	-6742.85	-1187.94
401745	1377150.06	2196047.49	33°47'07.5838"	-84°29'51.2250"	967.17	870.06	TREE	43.75	10163.77	-647.09	-4366.99	647.09
403949	1376235.25	2199165.09	33°46'58.6306"	-84°29'14.2521"	1039.86	942.75	TREE	43.72	13072.26	801.01	-7275.48	-801.01
403858	1375448.20	2200341.33	33°46'50.8799"	-84°29'00.2870"	1064.96	967.86	TREE	43.33	14092.00	1782.40	-8295.22	-1782.40
403707	1375248.43	2198177.40	33°46'48.8370"	-84°29'25.9177"	1010.83	913.72	TREE	43.33	11926.62	1599.04	-6129.84	-1599.04
404077	1376076.27	2198251.85	33°46'57.0295"	-84°29'25.0664"	1016.18	919.07	TREE	43.21	12145.30	797.14	-6348.52	-797.14
403844	1375707.06	2199914.28	33°46'53.4280"	-84°29'05.3562"	1055.42	958.31	TREE	43.16	13717.05	1452.56	-7920.27	-1452.56
800027	1377050.44	2195976.17	33°47'06.5959"	-84°29'52.0662"	964.28	867.16	TREE;13-092486	43.04	10076.06	-561.53	-4279.28	561.53
401787	1377087.68	2195378.05	33°47'06.9453"	-84°29'59.1545"	949.66	852.54	TREE	42.98	9493.78	-703.24	-3697.00	703.24
404003	1375864.73	2198305.62	33°46'54.9383"	-84°29'24.4216"	1016.08	918.97	TREE	42.72	12161.08	1014.84	-6364.30	-1014.84
403708	1375340.09	2198120.96	33°46'49.7420"	-84°29'26.5898"	1009.17	912.07	TREE	42.66	11887.15	1498.90	-6090.37	-1498.90
403595	1377781.62	2196287.69	33°47'13.8398"	-84°29'48.4029"	974.59	877.47	TREE	42.47	10511.15	-1226.65	-4714.37	1226.65
401731	1376973.96	2195410.90	33°47'05.8212"	-84°29'58.7610"	949.22	852.11	TREE	42.23	9506.14	-585.51	-3709.36	585.51
403895	1375154.76	2200854.52	33°46'47.9923"	-84°28'54.1962"	1074.91	977.80	TREE	41.94	14545.68	2161.40	-8748.90	-2161.40
404014	1376783.69	2198493.33	33°47'04.0359"	-84°29'22.2316"	1023.94	926.83	TREE	41.93	12507.25	143.13	-6710.47	-143.13
401746	1377204.21	2196139.25	33°47'08.1224"	-84°29'50.1398"	967.74	870.63	TREE	41.82	10263.61	-684.27	-4466.83	684.27
400236	1375912.76	2200294.58	33°46'55.4746"	-84°29'00.8579"	1064.26	967.15	ANTENNA	41.74	14127.56	1316.85	-8330.78	-1316.85
800017	1376575.61	2198198.45	33°47'01.9681"	-84°29'25.7177"	1015.58	918.47	TREE;13-073594	41.73	12180.42	296.19	-6383.64	-296.19
403596	1377703.41	2196314.97	33°47'13.0669"	-84°29'48.0767"	974.02	876.90	TREE	41.58	10524.27	-1144.86	-4727.49	1144.86
403990	1375828.74	2198593.57	33°46'54.5912"	-84°29'21.0085"	1021.78	924.67	TREE	41.49	12438.23	1100.83	-6641.45	-1100.83
403801	1375184.57	2199690.40	33°46'48.2518"	-84°29'07.9895"	1045.73	948.62	TREE	41.27	13404.89	1927.62	-7608.11	-1927.62
401781	1377096.24	2195487.22	33°47'07.0334"	-84°29'57.8613"	950.37	853.26	TREE	40.97	9602.75	-692.49	-3805.97	692.49
800028	1377098.83	2196118.26	33°47'07.0792"	-84°29'50.3846"	965.63	868.52	TREE;13-067830	40.69	10224.43	-584.22	-4427.65	584.22
403814	1375695.55	2199067.30	33°46'53.2881"	-84°29'15.3908"	1031.76	934.65	TREE	40.40	12881.21	1315.15	-7084.43	-1315.15
403954	1376405.74	2199075.17	33°47'00.3146"	-84°29'15.3238"	1035.01	937.91	TREE	40.34	13013.67	617.38	-7216.89	-617.38
401784	1377384.45	2195537.09	33°47'09.8865"	-84°29'57.2814"	952.08	854.97	TREE	40.19	9702.47	-967.46	-3905.69	967.46
403709	1375154.18	2198203.49	33°46'47.9053"	-84°29'25.6051"	1008.39	911.28	TREE	40.17	11935.75	1696.41	-6138.97	-1696.41
401782	1377196.82	2195424.47	33°47'08.0266"	-84°29'58.6087"	948.37	851.26	TREE	40.08	9558.64	-802.53	-3761.86	802.53
401519	1375439.41	2200166.82	33°46'50.7876"	-84°29'02.3543"	1056.97	959.86	TREE	39.67	13918.66	1760.41	-8121.88	-1760.41
401739	1376999.70	2195599.69	33°47'06.0820"	-84°29'56.5251"	950.93	853.82	TREE	39.18	9696.52	-577.70	-3899.74	577.70
403593	1377822.59	2196183.30	33°47'14.2418"	-84°29'49.6414"	968.89	871.77	TREE	39.16	10415.57	-1285.31	-4618.79	1285.31
401733	1376989.61	2195506.74	33°47'05.9791"	-84°29'57.6260"	948.51	851.39	TREE	39.09	9603.24	-584.09	-3806.46	584.09
403701	1375203.49	2197982.01	33°46'48.3862"	-84°29'28.2311"	1001.47	904.36	TREE	38.97	11726.37	1608.97	-5929.59	-1608.97
404026	1376258.54	2198116.12	33°46'58.8286"	-84°29'26.6814"	1009.22	912.11	TREE	38.80	12043.68	593.87	-6246.90	-593.87
401828	1376751.58	2196174.86	33°47'03.6455"	-84°29'49.7007"	963.60	866.49	TREE	38.79	10219.18	-232.43	-4422.40	232.43
800033	1376861.27	2195910.37	33°47'04.7223"	-84°29'52.8386"	956.94	859.83	TREE;13-050554	38.15	9978.07	-386.86	-4181.29	386.86
401840	1376293.56	2197961.11	33°46'59.1703"	-84°29'28.5193"	1004.90	907.79	TREE	38.14	11897.23	532.17	-6100.45	-532.17
401778	1377413.16	2195639.86	33°47'10.1738"	-84°29'56.0649"	952.65	855.54	TREE	38.10	9808.68	-977.68	-4011.90	977.68
404006	1375879.96	2199239.64	33°46'55.1179"	-84°29'13.3557"	1034.46	937.35	TREE	38.04	13083.26	1163.87	-7286.48	-1163.87
401842	1376328.07	2198078.70	33°46'59.5153"	-84°29'27.1274"	1007.84	910.73	TREE	38.03	12019.05	518.85	-6222.27	-518.85
403805	1375273.74	2199727.76	33°46'49.1352"	-84°29'07.5502"	1043.59	946.48	TREE	37.82	13457.33	1846.39	-7660.55	-1846.39
403822	1375622.87	2199341.74	33°46'52.5775"	-84°29'12.1365"	1035.32	938.22	TREE	37.52	13138.62	1434.90	-7341.84	-1434.90
401786	1377270.37	2195350.10	33°47'08.7519"	-84°29'59.4927"	944.10	846.99	TREE	37.31	9498.34	-888.00	-3701.56	888.00
404081	1375834.78	2198215.05	33°46'54.6392"	-84°29'25.4935"	1008.23	911.12	TREE	37.23	12066.66	1028.42	-6269.88	-1028.42
401734	1376894.10	2195623.89	33°47'05.0380"	-84°29'56.2343"	949.08	851.96	TREE	37.20	9701.80	-469.50	-3905.02	469.50
800019	1376405.28	2197998.53	33°47'00.2767"	-84°29'28.0801"	1005.17	908.07	TREE;13-073592	37.00	11953.69	428.76	-6156.91	-428.76
404087	1375594.91	2198258.16	33°46'52.2674"	-84°29'24.9738"	1007.88	910.78	TREE	36.88	12066.97	1272.13	-6270.19	-1272.13
404079	1376010.42	2198184.16	33°46'56.3759"	-84°29'25.8661"	1007.83	910.72	TREE	36.82	12067.09	850.08	-6270.31	-850.08
401744	1377031.93	2196080.68	33°47'06.4161"	-84°29'50.8272"	960.48	863.36	TREE	36.75	10175.70	-524.96	-4378.92	524.96
403696	1375277.40	2197695.94	33°46'49.1085"	-84°29'31.6231"	992.51	895.40	TREE	36.74	11457.73	1485.97	-5660.95	-1485.97
403697	1375337.63	2197649.00	33°46'49.7029"	-84°29'32.1815"	991.52	894.41	TREE	36.63	11422.09	1418.44	-5625.31	-1418.44
404027	1376167.27	2198142.97	33°46'57.9264"	-84°29'26.3599"	1007.20	910.09	TREE	36.51	12054.08	688.44	-6257.30	-688.44
404004	1375882.59	2199312.53	33°46'55.1461"	-84°29'12.4923"	1034.46	937.35	TREE	36.24	13155.47	1174.09	-7358.69	-1174.09
401742	1376939.22	2195963.07	33°47'05.4952"	-84°29'52.2172"	956.20	859.09	TREE	35.78	10043.64	-454.35	-4246.86	454.35
401758	1377441.79	2196326.21	33°47'10.4789"	-84°29'47.9336"	967.32	870.20	TREE	35.75	10489.39	-885.33	-4692.61	885.33
400382	1375411.79	2195343.35	33°46'50.3637"	-84°29'59.5015"	933.99	836.88	POWER TRANS. PYLON	35.52	9165.30	940.52	-3368.52	-940.52
401522	1375153.09	2200964.79	33°46'47.9792"	-84°28'52.8897"	1071.08	973.97	TREE	35.40	14653.94	2182.41	-8857.16	-2182.41
403695	1375189.82	2197618.81	33°46'48.2397"	-84°29'32.5336"	994.22	897.11	TREE	35.31	11366.42	1558.64	-5569.64	-1558.64
401740	1376935.63	2195742.64	33°47'05.4526"	-84°29'54.8288"	950.22	853.10	TREE	35.23	9826.00	-489.52	-4029.22	489.52
403807	1375422.97	2199756.48	33°46'50.6125"	-84°29'07.2154"	1042.31	945.20	TREE	35.18	13511.80	1704.53	-7715.02	-1704.53
404013	1376776.49	2198372.69	33°47'03.9609"	-84°29'23.6608"	1014.15	917.04	TREE	35.14	12387.22	129.03	-6590.44	-129.03
403589	1377650.06	2196085.38	33°47'12.5318"	-84°29'50.7951"	961.69	864.58	TREE	35.14	10288.87	-1132.66	-4492.09	1132.66
401783	1377311.65	2195472.18	33°47'09.1642"	-84°29'58.0478"	944.95	847.84	TREE	34.98	9625.78	-907.20	-3829.00	907.20
404010	1376040.56	2198987.41	33°46'56.6990"	-84°29'16.3501"	1025.77	928.66	TREE	34.85	12863.15	961.47	-7066.37	-961.47
403846	1375556.67	2200053.89	33°46'51.9443"	-84°29'03.6966"	1049.72	952.61	TREE	34.68	13828.08	1625.14	-8031.30	-1625.14
403833	1375752.15	2199651.10	33°46'53.8660"	-84°29'08.4759"	1040.60	943.49	TREE	34.62	13465.88	1361.96	-7669.10	-1361.96
401818	1377111.07	2196518.98	33°47'07.2130"	-84°29'45.6370"	969.37	872.26	TREE	34.51	10621.08	-525.90	-4824.30	525.90
401788	1377165.66	2195309.07	33°47'07.7146"	-84°29'59.9749"	939.68	842.57	TREE	34.36	9439.56	-792.12	-3642.78	792.12
403693	1375183.26	2197493.00	33°46'48.1708"	-84°29'34.0240"	996.08	898.97	TREE	34.33	11241.41	1543.01	-5444.63	-1543.01
403818	1375799.16	2199116.41	33°46'54.3147"	-84°29'14.8128"	1027.20	930.09	TREE	34.17	12947.75	1221.77	-7150.97	-1221.77
403875	1375656.62	2200381.78	33°46'52.9432"	-84°28'59.8154"	1057.70	960.59	TREE	34.15	14168.42	1584.32	-8371.64	-1584.32
404082	1375924.57	2198173.29	33°46'55.5262"	-84°29'25.9916"	1004.48	907.37	TREE	34.11	12041.31	932.69	-6244.53	-932.69
403836	1375938.06	2199470.79	33°46'55.6997"	-84°29'10.6191"	1036.46	939.36	TREE	34.11	13321.02	1147.27	-7524.24	-1147.27
401791	1377190.83	2195198.79	33°47'07.9601"	-84°30'01.2825"	936.69	839.58	TREE	33.97	9335.41	-836.26	-3538.63	836.26
800030	1376779.14	2196249.46	33°47'03.9205"	-84°29'48.8179"	960.57	863.46	TREE;13-050560	33.80	10297.46	-246.45	-4500.68	246.45
404086	1375687.99	2198222.65	33°46'53.1872"	-84°29'25.3980"	1004.34	907.23	TREE	33.79	12048.35	1174.26	-6251.57	-1174.26
800040	1376744.25	2195446.78	33°47'03.5498"	-84°29'58.3271"	940.64	843.52	TREE;13-058990	33.78	9501.12	-353.07	-3704.34	353.07
403699	1375181.22	2197777.29	33°46'48.1595"	-84°29'30.6556"	994.44	897.33	TREE	33.36	11520.93	1594.94	-5724.15	-1594.94
403503	1376776.00	2195551.22	33°47'03.8672"	-84°29'57.0908"	942.92	845.81	TREE	33.35	9609.52	-365.99	-3812.74	365.99
401839	1376407.14	2197903.59	33°47'00.2921"	-84°29'29.2051"	998.77	901.66	TREE	32.93	11860.55	410.26	-6063.77	-410.26
401816	1377137.13	2196309.96	33°47'07.4643"	-84°29'48.1146"	962.43	865.32	TREE	32.60	10419.89	-588.26	-4623.11	588.26
401762	1377629.23	2196478.24	33°47'12.3381"	-84°29'46.1394"	968.60	871.48	TREE	32.47	10671.97	-1043.16	-4875.19	1043.16
403956	1376548.92	2198955.70	33°47'01.7275"	-84°29'16.7445"	1024.77	927.66	TREE	32.41	12921.21	455.45	-7124.43	-455.45
404020	1376943.43	2198534.09	33°47'05.6175"	-84°29'21.7546"	1016.09	918.98	TREE	32.37	12575.44	-6.97	-6778.66	6.97
800036	1376757.35	2195976.39	33°47'03.6963"	-84°29'52.0525"	952.02	854.91	TREE;13-063714	32.07	10024.80	-272.96	-4228.03	272.96
401735	1376848.93	2195729.27	33°47'04.5944"	-84°29'54.9840"	946.23	849.11	TREE	31.95	9797.61	-406.51	-4000.83	406.51
401832	1377546.01	2196694.25	33°47'11.5216"	-84°29'43.5768"	972.96	875.85	TREE	31.88	10870.01	-923.30	-5073.23	923.30
401819	1377177.49	2196522.60	33°47'07.8703"	-84°29'45.5966"	967.02	869.91	TREE	31.78	10636.31	-590.65	-4839.53	590.65
401741	1376920.15	2195834.12	33°47'05.3024"	-84°29'53.7444"	948.93	851.82	TREE	31.77	9913.34	-458.22	-4116.56	458.22
403588	1377652.50	2195965.05	33°47'12.5521"	-84°29'52.2209"	955.28	858.16	TREE	31.67	10170.85	-1156.19	-4374.07	1156.19
401727	1376872.37	2195192.93	33°47'04.8092"	-84°30'01.3397"	932.83	835.72	TREE	31.66	9273.72	-523.78	-3476.94	523.78
401793	1377091.11	2195140.23	33°47'06.9716"	-84°30'01.9725"	932.41	835.30	TREE	31.58	9260.25	-748.37	-3463.47	748.37
403734	1375440.90	2198378.04	33°46'50.7473"	-84°29'23.5477"	1004.70	907.59	TREE	31.42	12157.94	1444.80	-6361.16	-1444.80
401757	1377385.67	2196292.26	33°47'09.9226"	-84°29'48.3337"	961.90	864.79	TREE	31.42	10446.11	-836.04	-4649.33	836.04
404085	1375742.35	2198160.08	33°46'53.7230"	-84°29'26.1414"	1000.53	903.42	TREE	31.29	11996.31	1109.76	-6199.53	-1109.76
800029	1376600.08	2196313.51	33°47'02.1510"	-84°29'48.0521"	958.72	861.61	TREE;13-067831	31.16	10329.07	-58.93	-4532.29	58.93
401760	1377542.84	2196410.71	33°47'11.4813"	-84°29'46.9363"	965.04	867.92	TREE	30.95	10590.32	-969.97	-4793.54	969.97
403597	1377729.98	2196402.03	33°47'13.3325"	-84°29'47.0462"	965.61	868.49	TREE	30.91	10614.63	-1155.72	-4817.86	1155.72
403729	1375345.82	2198247.07	33°46'49.8026"	-84°29'25.0960"	1000.42	903.32	TREE	30.78	12012.30	1515.40	-6215.52	-1515.40
800048	1376695.59	2195239.26	33°47'03.0617"	-84°30'00.7839"	932.16	835.05	TREE;13-050771	30.62	9288.29	-341.61	-3491.51	341.61
401520	1375118.36	2200461.07	33°46'47.6203"	-84°28'58.8564"	1053.69	956.59	TREE	30.56	14151.95	2128.14	-8355.17	-2128.14
401820	1377179.26	2196591.69	33°47'07.8900"	-84°29'44.7781"	967.45	870.33	TREE	30.50	10704.63	-580.26	-4907.85	580.26
401521	1375411.35	2200605.48	33°46'50.5234"	-84°28'57.1560"	1058.40	961.29	TREE	30.42	14345.57	1865.06	-8548.79	-1865.06
401844	1376518.99	2198094.64	33°47'01.4047"	-84°29'26.9457"	1001.28	904.18	TREE	30.25	12068.27	333.70	-6271.49	-333.70
404080	1375945.85	2198258.13	33°46'55.7394"	-84°29'24.9872"	1002.77	905.66	TREE	30.22	12128.57	926.64	-6331.79	-926.64
800042	1376797.35	2195646.88	33°47'04.0815"	-84°29'55.9581"	942.06	844.95	TREE;13-063768	30.04	9707.44	-370.20	-3910.66	370.20
403870	1375622.34	2200301.07	33°46'52.6015"	-84°29'00.7703"	1051.43	954.32	TREE	30.02	14082.95	1603.90	-8286.17	-1603.90
403873	1375571.19	2200496.34	33°46'52.1015"	-84°28'58.4549"	1055.99	958.88	TREE	30.00	14266.20	1688.54	-8469.42	-1688.54
403862	1375366.83	2200514.02	33°46'50.0801"	-84°28'58.2381"	1055.42	958.31	TREE	29.89	14247.71	1892.84	-8450.93	-1892.84
401737	1376764.96	2195866.49	33°47'03.7680"	-84°29'53.3549"	947.08	849.97	TREE	29.80	9917.95	-299.75	-4121.17	299.75
403545	1377342.91	2195288.18	33°47'09.4675"	-84°30'00.2291"	935.31	838.20	TREE	29.73	9450.13	-970.28	-3653.35	970.28
800021	1376481.50	2197986.61	33°47'01.0304"	-84°29'28.2242"	997.84	900.73	TREE;13-063465	29.62	11955.34	351.63	-6158.56	-351.63
400318	1377981.94	2197243.30	33°47'15.8518"	-84°29'37.0876"	986.05	888.94	SIGN	29.54	11487.08	-1256.03	-5690.30	1256.03
800043	1375959.22	2195613.92	33°46'55.7884"	-84°29'56.3166"	936.87	839.76	TREE;13-072259	29.35	9527.81	449.11	-3731.03	-449.11
403794	1375108.51	2199498.06	33°46'47.4934"	-84°29'10.2656"	1028.68	931.58	TREE	29.30	13202.18	1968.72	-7405.40	-1968.72
403548	1377460.37	2195407.01	33°47'10.6334"	-84°29'58.8256"	938.28	841.16	TREE	29.25	9587.74	-1065.05	-3790.96	1065.05
403959	1376839.12	2198903.83	33°47'04.5970"	-84°29'17.3698"	1021.45	924.34	TREE	29.09	12921.11	160.65	-7124.33	-160.65
800039	1376202.19	2195712.15	33°46'58.1954"	-84°29'55.1621"	939.91	842.80	TREE;13-050776	28.90	9667.18	227.17	-3870.40	-227.17
404029	1376328.99	2197854.40	33°46'59.5175"	-84°29'29.7850"	993.19	896.08	TREE	28.90	11798.40	478.55	-6001.62	-478.55
401792	1377207.27	2195124.68	33°47'08.1204"	-84°30'02.1612"	929.85	832.74	TREE	28.88	9265.34	-865.47	-3468.56	865.47
403694	1375277.27	2197567.65	33°46'49.1032"	-84°29'33.1430"	981.40	884.29	TREE	28.78	11331.41	1463.57	-5534.63	-1463.57
403609	1377894.15	2196286.79	33°47'14.9531"	-84°29'48.4178"	967.75	870.63	TREE	28.72	10530.02	-1337.58	-4733.25	1337.58
800034	1376691.81	2196249.52	33°47'03.0565"	-84°29'48.8138"	955.01	857.90	TREE;13-023456	28.63	10282.18	-160.47	-4485.40	160.47
403608	1377808.25	2196396.94	33°47'14.1067"	-84°29'47.1095"	963.47	866.36	TREE	28.55	10623.37	-1233.67	-4826.59	1233.67
401811	1377302.26	2196304.20	33°47'09.0978"	-84°29'48.1891"	958.85	861.74	TREE	28.44	10443.21	-751.84	-4646.43	751.84
800032	1377103.52	2196406.49	33°47'07.1348"	-84°29'46.9696"	960.36	863.25	TREE;13-072453	28.30	10509.01	-538.22	-4712.24	538.22
401790	1377245.98	2195243.35	33°47'08.5071"	-84°30'00.7566"	932.13	835.02	TREE	28.07	9388.97	-882.73	-3592.19	882.73
400395	1377327.88	2200531.42	33°47'09.4823"	-84°28'58.1032"	1062.17	965.06	TREE	27.60	14609.23	-34.68	-8812.45	34.68
401805	1375952.61	2195336.51	33°46'55.7141"	-84°29'59.6032"	928.26	831.15	TREE	27.59	9253.55	406.90	-3456.77	-406.90
403860	1375228.49	2200419.43	33°46'48.7086"	-84°28'59.3537"	1050.14	953.04	TREE	27.55	14130.30	2012.41	-8333.52	-2012.41
404008	1376074.98	2199091.44	33°46'57.0427"	-84°29'15.1188"	1021.06	923.96	TREE	27.44	12971.60	945.86	-7174.82	-945.86
800055	1376755.18	2195074.25	33°47'03.6460"	-84°30'02.7414"	924.89	827.78	TREE;13-049440	27.15	9136.30	-429.26	-3339.52	429.26
404138	1376777.30	2200367.11	33°47'04.0302"	-84°29'00.0299"	1054.93	957.82	TREE	26.82	14350.79	478.48	-8554.02	-478.48
403621	1377867.29	2196659.76	33°47'14.6991"	-84°29'43.9976"	968.46	871.34	TREE	26.81	10892.47	-1245.64	-5095.69	1245.64
800018	1376793.88	2198181.48	33°47'04.1271"	-84°29'25.9269"	1001.11	904.00	TREE;13-053998	26.73	12202.04	78.32	-6405.26	-78.32
401730	1377001.61	2195296.10	33°47'06.0911"	-84°30'00.1222"	930.98	833.87	TREE	26.70	9397.98	-632.89	-3601.21	632.89
403845	1375520.46	2199997.17	33°46'51.5843"	-84°29'04.3673"	1040.03	942.92	TREE	26.55	13765.88	1650.82	-7969.10	-1650.82
401729	1376976.74	2195183.35	33°47'05.8415"	-84°30'01.4572"	927.84	830.73	TREE	26.45	9282.62	-628.21	-3485.84	628.21
403700	1375198.02	2197873.57	33°46'48.3288"	-84°29'29.5156"	986.13	889.02	TREE	26.33	11618.65	1595.31	-5821.88	-1595.31
403546	1377383.00	2195207.73	33°47'09.8616"	-84°30'01.1840"	934.86	837.74	TREE	26.31	9377.96	-1023.88	-3581.18	1023.88
403967	1376240.15	2199301.45	33°46'58.6833"	-84°29'12.6366"	1025.75	928.64	TREE	26.23	13207.36	820.13	-7410.58	-820.13

RUNWAY 8 TABLE 3-2 TYPE 7 DEPARTURE SURFACE PENETRATING OBSTRUCTIONS

OBSTRUCTION DISPOSITION: ALL OBSTRUCTIONS ON AIRPORT PROPERTY SHALL BE REMOVED, TRIMMED, LIGHTED, OR REMAIN LIGHTED

401835	1376892.64	2197645.22	33°47'05.0873"	-84°29'32.2845"	987.58	890.47	TREE	25.96	11691.46	-113.07	-5894.68	113.07
403583	1377540.94	2195645.54	33°47'11.4381"	-84°29'56.0024"	941.17	844.06	TREE	25.92	9836.71	-1102.47	-4039.93	1102.47
404007	1375954.02	2199273.29	33°46'55.8516"	-84°29'12.9598"	1023.49	926.38	TREE	25.92	13129.39	1096.88	-7332.61	-1096.88
404148	1376486.91	2200364.90	33°47'01.1571"	-84°29'00.0456"	1052.67	955.56	TREE	25.90	14297.62	763.97	-8500.84	-763.97
403961	1376790.34	2199098.78	33°47'04.1204"	-84°29'15.0582"	1022.80	925.69	TREE	25.86	13104.47	242.91	-7307.69	-242.91
403880	1375100.08	2200718.76	33°46'47.4472"	-84°28'55.8026"	1055.20	958.10	TREE	25.81	14402.43	2191.39	-8605.65	-2191.39
401736	1376733.88	2195741.34	33°47'03.4566"	-84°29'54.8365"	939.81	842.70	TREE	25.75	9789.29	-291.14	-3992.51	291.14
404149	1376600.43	2200404.65	33°47'02.2815"	-84°28'59.5787"	1053.95	956.84	TREE	25.70	14356.69	659.19	-8559.91	-659.19
401726	1376810.65	2195285.25	33°47'04.2015"	-84°30'00.2434"	928.84	831.73	TREE	25.66	9353.77	-446.80	-3556.99	446.80
403849	1375383.00	2200235.74	33°46'50.2317"	-84°29'01.5357"	1044.30	947.19	TREE	25.55	13976.60	1828.04	-8179.82	-1828.04
401843	1376414.73	2198119.46	33°47'00.3740"	-84°29'26.6477"	996.72	899.62	TREE	25.53	12074.39	440.69	-6277.62	-440.69
401834	1377092.73	2197688.62	33°47'07.0683"	-84°29'31.7777"	989.09	891.98	TREE	25.53	11769.32	-302.43	-5972.54	302.43
404108	1377500.71	2200431.41	33°47'11.1893"	-84°28'59.2944"	1058.34	961.23	TREE	25.48	14541.14	-222.40	-8744.36	222.40
800035	1376368.74	2196276.40	33°46'59.8611"	-84°29'48.4831"	951.10	853.98	TREE;13-070917	25.47	10251.90	162.29	-4455.12	-162.29
401836	1376924.83	2197354.86	33°47'05.3967"	-84°29'35.7261"	979.77	882.66	TREE	25.15	11411.26	-195.75	-5614.48	195.75
404162	1376529.74	2200140.11	33°47'01.5741"	-84°29'02.7105"	1046.55	949.44	TREE	25.12	14083.85	682.33	-8287.07	-682.33
401738	1376866.52	2196016.66	33°47'04.7777"	-84°29'51.5795"	946.51	849.40	TREE	25.09	10083.62	-373.37	-4286.84	373.37
401829	1376771.28	2196338.57	33°47'03.8456"	-84°29'47.7617"	953.91	856.80	TREE	24.98	10383.80	-223.07	-4587.02	223.07
403866	1375207.02	2200645.96	33°46'48.5030"	-84°28'56.6690"	1052.99	955.89	TREE	24.92	14349.54	2073.33	-8552.76	-2073.33
403524	1376528.65	2196253.21	33°47'01.4424"	-84°29'48.7640"	950.62	853.51	TREE	24.86	10257.15	0.80	-4460.37	-0.80
404102	1377099.07	2199469.68	33°47'07.1862"	-84°29'10.6750"	1032.17	935.06	TREE	24.74	13523.81	4.11	-7727.03	-4.11
403934	1375846.66	2200457.26	33°46'54.8256"	-84°28'58.9280"	1050.84	953.73	TREE	24.60	14276.10	1410.49	-8479.32	-1410.49
401812	1377220.89	2196296.99	33°47'08.2925"	-84°29'48.2715"	954.46	857.35	TREE	24.59	10421.82	-672.99	-4625.04	672.99
401814	1377293.50	2196419.65	33°47'09.0148"	-84°29'46.8209"	957.63	860.51	TREE	24.41	10555.33	-722.94	-4758.55	722.94
403587	1377596.03	2195893.99	33°47'11.9911"	-84°29'53.0607"	946.01	848.90	TREE	24.41	10090.97	-1113.07	-4294.19	1113.07
401732	1376849.65	2195423.58	33°47'04.5918"	-84°29'58.6059"	930.98	833.87	TREE	24.23	9496.80	-460.91	-3700.02	460.91
800046	1376038.59	2195449.04	33°46'56.5683"	-84°29'58.2733"	928.04	830.93	TREE;13-058989	24.22	9379.42	342.02	-3582.64	-342.02
800047	1376044.47	2195626.97	33°46'56.6322"	-84°29'56.1653"	932.24	835.13	TREE;13-063767	24.02	9555.62	367.48	-3758.85	-367.48
403837	1375949.12	2199376.61	33°46'55.8063"	-84°29'11.7354"	1024.07	926.96	TREE	23.98	13230.24	1119.85	-7433.46	-1119.85
401817	1377084.56	2196279.25	33°47'06.9431"	-84°29'48.4765"	952.78	855.67	TREE	23.94	10380.42	-541.90	-4583.64	541.90
401813	1377376.20	2196379.80	33°47'09.8316"	-84°29'47.2961"	956.33	859.22	TREE	23.73	10530.63	-811.35	-4733.85	811.35
403936	1376028.39	2200353.09	33°46'56.6204"	-84°29'00.1689"	1047.99	950.88	TREE	23.52	14205.46	1213.29	-8408.68	-1213.29
401803	1376098.93	2195372.44	33°46'57.1629"	-84°29'59.1832"	925.70	828.59	TREE	23.50	9314.61	269.17	-3517.83	-269.17
403748	1375259.11	2198913.58	33°46'48.9654"	-84°29'17.1960"	1009.07	911.97	TREE	23.41	12653.23	1717.81	-6856.45	-1717.81
403781	1374974.73	2199252.81	33°46'46.1624"	-84°29'13.1663"	1047.52	950.42	TREE	23.40	12937.25	2057.35	-7140.47	-2057.35
800051	1375937.44	2195473.95	33°46'55.5684"	-84°29'57.9743"	927.33	830.22	TREE;13-052168	23.34	9386.18	445.97	-3589.40	-445.97
403896	1375254.29	2200875.98	33°46'48.9776"	-84°28'53.9454"	1056.95	959.85	TREE	23.01	14584.29	2067.19	-8787.51	-2067.19
403863	1375273.84	2200554.19	33°46'49.1614"	-84°28'57.7587"	1049.00	951.90	TREE	22.90	14270.93	1991.43	-8474.15	-1991.43
401806	1376681.10	2195108.11	33°47'02.9142"	-84°30'02.3373"	921.14	824.03	TREE	22.89	9156.63	-350.38	-3359.85	350.38
403513	1376072.13	2195542.51	33°46'56.9032"	-84°29'57.1671"	929.10	831.99	TREE	22.83	9477.33	325.41	-3680.55	-325.41
404116	1377249.45	2200433.48	33°47'08.7034"	-84°28'59.2608"	1054.63	957.52	TREE	22.82	14499.05	25.33	-8702.27	-25.33
800053	1376459.72	2195160.64	33°47'00.7256"	-84°30'01.7064"	921.19	824.07	TREE;13-052166	22.62	9169.46	-123.22	-3372.68	123.22
401789	1377074.33	2195230.40	33°47'06.8085"	-84°30'00.9035"	925.57	828.46	TREE	22.59	9346.08	-716.03	-3549.30	716.03
404084	1375823.87	2198098.82	33°46'54.5277"	-84°29'26.8702"	990.67	893.56	TREE	22.58	11950.32	1018.74	-6153.54	-1018.74
403591	1377733.15	2196128.16	33°47'13.3552"	-84°29'50.2913"	950.43	853.32	TREE	22.46	10345.58	-1206.94	-4548.81	1206.94
404137	1376857.48	2200429.55	33°47'04.8254"	-84°28'59.2930"	1052.36	955.25	TREE	22.37	14426.35	410.51	-8629.57	-410.51
403903	1375187.78	2201078.42	33°46'48.3257"	-84°28'51.5446"	1060.94	963.84	TREE	22.31	14771.90	2168.22	-8975.12	-2168.22
401815	1377177.37	2196418.52	33°47'07.8657"	-84°29'46.8298"	954.98	857.86	TREE	22.30	10533.83	-608.81	-4737.05	608.81
403958	1376908.38	2198886.91	33°47'05.2817"	-84°29'17.5729"	1014.47	917.36	TREE	22.22	12916.62	89.49	-7119.84	-89.49
403542	1377259.02	2194972.16	33°47'08.6275"	-84°30'03.9703"	920.12	823.01	TREE	22.15	9124.28	-943.19	-3327.50	943.19
403962	1376709.47	2199066.77	33°47'03.3193"	-84°29'15.4345"	1017.89	920.78	TREE	22.08	13058.75	316.89	-7261.97	-316.89
401826	1376443.39	2196110.51	33°47'00.5944"	-84°29'50.4515"	943.65	846.54	TREE	21.77	10101.70	59.67	-4304.92	-59.67
401724	1376861.79	2195017.77	33°47'04.6989"	-84°30'03.4147"	918.58	821.47	TREE	21.76	9099.42	-544.13	-3302.64	544.13
403511	1376139.04	2195780.04	33°46'57.5727"	-84°29'54.3554"	934.09	836.98	TREE	21.68	9722.92	301.26	-3926.14	-301.26
401821	1377093.77	2196660.13	33°47'07.0463"	-84°29'43.9639"	959.91	862.79	TREE	21.65	10757.00	-484.07	-4960.22	484.07
401845	1376608.65	2198103.93	33°47'02.2921"	-84°29'26.8389"	993.30	896.20	TREE	21.64	12093.17	247.06	-6296.39	-247.06
403698	1375402.69	2197636.33	33°46'50.3462"	-84°29'32.3340"	976.41	879.30	TREE	21.55	11421.05	1352.16	-5624.27	-1352.16
404088	1375612.33	2198152.17	33°46'52.4364"	-84°29'26.2302"	989.93	892.82	TREE	21.45	11965.69	1236.37	-6168.91	-1236.37
403617	1377934.22	2196398.72	33°47'15.3531"	-84°29'47.0932"	959.48	862.37	TREE	21.40	10647.25	-1357.38	-4850.47	1357.38
401838	1376746.91	2197360.45	33°47'03.6366"	-84°29'35.6531"	975.34	878.22	TREE	21.36	11385.52	-19.61	-5588.74	19.61
401841	1376500.07	2197871.15	33°47'01.2105"	-84°29'29.5929"	986.54	889.43	TREE	21.09	11844.94	313.08	-6048.16	-313.08
403853	1375165.74	2200241.26	33°46'48.0824"	-84°29'01.4623"	1038.74	941.64	TREE	20.81	13943.88	2042.89	-8147.10	-2042.89
403898	1375062.05	2200930.36	33°46'47.0774"	-84°28'53.2942"	1055.24	958.14	TREE	20.81	14604.06	2265.99	-8807.29	-2265.99
403854	1375262.50	2200311.04	33°46'49.0418"	-84°29'00.6391"	1040.88	943.77	TREE	20.81	14029.57	1959.89	-8232.79	-1959.89
800054	1375980.25	2195253.27	33°46'55.9849"	-84°30'00.5905"	919.52	822.41	TREE;13-055111	20.77	9176.45	365.07	-3379.67	-365.07
404101	1377205.00	2199514.67	33°47'08.2356"	-84°29'10.1458"	1029.74	932.63	TREE	20.74	13586.71	-92.27	-7789.93	92.27
403859	1375155.66	2200367.75	33°46'47.9865"	-84°28'59.9633"	1041.59	944.49	TREE	20.59	14066.64	2075.03	-8269.86	-2075.03
403691	1375198.58	2197371.97	33°46'48.3186"	-84°29'35.4585"	977.69	880.58	TREE	20.57	11124.95	1506.67	-5328.17	-1506.67
800041	1376397.09	2195995.90	33°47'00.1327"	-84°29'51.8076"	939.41	842.30	TREE;13-070916	20.56	9980.75	85.12	-4183.97	-85.12
401833	1376852.68	2196605.03	33°47'04.6593"	-84°29'44.6077"	956.31	859.20	TREE	20.47	10660.41	-256.41	-4863.63	256.41
5100	1376064.55	2192337.75	33°46'56.7243"	-84°30'35.1373"	860.96	763.85	TREE	20.45	6321.05	-229.93	-524.27	229.93
403901	1374975.70	2200989.84	33°46'46.2249"	-84°28'52.5864"	1055.67	958.57	TREE	20.15	14647.45	2361.44	-8850.67	-2361.44
401675	1376205.20	2192757.64	33°46'58.1296"	-84°30'30.1679"	858.34	761.23	TREE	20.03	6759.11	-294.66	-962.33	294.66
401797	1376702.00	2195338.06	33°47'03.1283"	-84°29'59.6136"	924.01	826.89	TREE	20.01	9386.67	-330.57	-3589.89	330.57
403540	1377200.87	2195012.13	33°47'08.0534"	-84°30'03.4945"	918.16	821.04	TREE	19.99	9153.42	-878.92	-3356.64	878.92
404150	1376581.50	2200306.61	33°47'02.0912"	-84°29'00.7397"	1045.54	948.44	TREE	19.79	14256.84	660.61	-8460.06	-660.61
403852	1375154.25	2200152.56	33°46'47.9660"	-84°29'02.5128"	1035.47	938.36	TREE	19.77	13854.54	2038.63	-8057.76	-2038.63
405594	1377040.25	2198227.01	33°47'06.5659"	-84°29'25.3967"	996.26	899.15	TREE	19.68	12290.13	-156.22	-6493.35	156.22
403906	1375063.02	2201179.36	33°46'47.0945"	-84°28'50.3441"	1060.23	963.13	TREE	19.67	14849.37	2308.76	-9052.59	-2308.76
401837	1376838.01	2197384.28	33°47'04.5388"	-84°29'35.3742"	974.62	877.51	TREE	19.66	11424.98	-105.12	-5628.21	105.12
403902	1375083.20	2201077.62	33°46'47.2911"	-84°28'51.5503"	1057.81	960.70	TREE	19.66	14752.75	2271.03	-8955.97	-2271.03
404039	1377066.04	2197627.78	33°47'06.8024"	-84°29'32.4977"	981.56	884.45	TREE	19.61	11704.74	-286.84	-5907.96	286.84
404115	1377373.34	2200455.70	33°47'09.9298"	-84°28'59.0020"	1052.49	955.38	TREE	19.59	14542.68	-92.74	-8745.90	92.74
403960	1376872.75	2199069.73	33°47'04.9348"	-84°29'15.4054"	1016.15	919.04	TREE	19.56	13090.34	156.68	-7293.56	-156.68
403692	1375287.05	2197449.50	33°46'49.1963"	-84°29'34.5433"	969.29	872.18	TREE	19.53	11216.81	1433.19	-5420.03	-1433.19
403704	1375400.10	2198017.79	33°46'50.3325"	-84°29'27.8144"	983.65	886.55	TREE	19.42	11796.12	1421.70	-5999.34	-1421.70
5101	1376153.37	2192522.41	33°46'57.6091"	-84°30'32.9529"	865.38	768.27	TREE	19.23	6518.44	-284.94	-721.66	284.94
401822	1377177.24	2196690.65	33°47'07.8731"	-84°29'43.6055"	958.58	861.47	TREE	19.21	10801.70	-560.89	-5004.92	560.89
401831	1377044.35	2196456.73	33°47'06.5510"	-84°29'46.3721"	952.20	855.08	TREE	19.16	10548.08	-471.15	-4751.30	471.15
404161	1376448.50	2200112.84	33°47'00.7695"	-84°29'03.0307"	1039.42	942.31	TREE	19.02	14042.73	757.52	-8245.95	-757.52
401804	1376061.98	2195278.95	33°46'56.7943"	-84°30'00.2894"	918.72	821.60	TREE	18.98	9216.08	289.12	-3419.30	-289.12
401725	1376780.63	2195170.07	33°47'03.9008"	-84°30'01.6070"	919.01	821.90	TREE	18.80	9235.10	-437.48	-3438.32	437.48
403848	1375358.15	2200138.42	33°46'49.9818"	-84°29'02.6879"	1035.04	937.93	TREE	18.80	13876.41	1835.52	-8079.63	-1835.52
403957	1377001.35	2198956.79	33°47'06.2036"	-84°29'16.7484"	1013.08	915.97	TREE	18.71	13001.73	10.24	-7204.95	-10.24
403951	1375957.49	2198995.52	33°46'55.8774"	-84°29'16.2509"	1009.36	912.26	TREE	18.62	12856.55	1044.67	-7059.77	-1044.67
401823	1376748.66	2196546.43	33°47'03.6284"	-84°29'45.2980"	952.48	855.37	TREE	18.54	10584.46	-164.30	-4787.68	164.30
404120	1377153.39	2200382.05	33°47'07.7515"	-84°28'59.8667"	1048.62	951.51	TREE	18.49	14431.55	110.86	-8634.77	-110.86
404044	1376837.96	2197496.41	33°47'04.5417"	-84°29'34.0456"	976.15	879.04	TREE	18.43	11535.36	-85.37	-5738.58	85.37
401794	1376992.34	2195067.46	33°47'05.9921"	-84°30'02.8310"	917.02	819.91	TREE	18.41	9171.26	-663.92	-3374.48	663.92
403815	1375663.69	2198976.68	33°46'52.9701"	-84°29'16.4633"	1007.25	910.14	TREE	18.26	12786.40	1330.60	-6989.62	-1330.60
404113	1377408.07	2200556.52	33°47'10.2765"	-84°28'57.8087"	1053.78	956.67	TREE	18.24	14648.03	-109.22	-8851.25	109.22
800045	1376012.07	2195759.23	33°46'56.3159"	-84°29'54.5970"	929.54	832.42	TREE;13-092697	18.20	9680.14	422.60	-3883.36	-422.60
403645	1378059.52	2196885.50	33°47'16.6080"	-84°29'41.3300"	966.18	869.06	TREE	18.13	11148.47	-1395.24	-5351.69	1395.24
403966	1376351.51	2199337.73	33°46'59.7862"	-84°29'12.2109"	1018.81	921.70	TREE	17.91	13262.63	716.87	-7465.85	-716.87
404018	1376707.74	2198425.17	33°47'03.2824"	-84°29'23.0364"	997.88	900.77	TREE	17.88	12426.81	205.92	-6630.03	-205.92
403585	1377502.95	2195554.64	33°47'11.0594"	-84°29'57.0780"	930.62	833.51	TREE	17.78	9740.55	-1081.04	-3943.77	1081.04
403543	1377294.45	2195096.16	33°47'08.9820"	-84°30'02.5024"	918.38	821.27	TREE	17.74	9252.58	-956.30	-3455.80	956.30
800073	1376159.42	2192526.68	33°46'57.6691"	-84°30'32.9026"	865.25	768.14	TREE;13-049832	17.71	6523.70	-290.15	-726.92	290.15
403876	1375673.33	2200537.72	33°46'53.1133"	-84°28'57.9684"	1045.16	948.05	TREE	17.70	14324.87	1595.25	-8528.09	-1595.25
403806	1375281.71	2199820.42	33°46'49.2169"	-84°29'06.4526"	1025.78	928.67	TREE	17.69	13549.95	1854.82	-7753.17	-1854.82
400394	1377575.49	2200556.16	33°47'11.9328"	-84°28'57.8190"	1053.90	956.79	TREE	17.64	14677.08	-274.10	-8880.30	274.10
401795	1377095.86	2195041.20	33°47'07.0155"	-84°30'03.1460"	916.03	818.91	TREE	17.60	9163.60	-770.45	-3366.82	770.45
403879	1375221.85	2200767.88	33°46'48.6534"	-84°28'55.2251"	1048.65	951.54	TREE	17.51	14472.17	2080.14	-8675.39	-2080.14
401847	1376818.81	2198277.57	33°47'04.3767"	-84°29'24.7894"	994.30	897.19	TREE	17.44	12301.01	70.66	-6504.23	-70.66
404041	1376885.89	2197563.61	33°47'05.0180"	-84°29'33.2512"	977.00	879.89	TREE	17.42	11609.93	-120.76	-5813.15	120.76
401801	1376255.05	2195315.37	33°46'58.7057"	-84°29'59.8653"	918.72	821.60	TREE	17.24	9285.85	105.44	-3489.07	-105.44
404033	1376701.86	2198152.87	33°47'03.2157"	-84°29'26.2625"	990.51	893.40	TREE	17.24	12157.72	163.89	-6360.94	-163.89
403521	1376373.72	2196118.63	33°46'59.9053"	-84°29'50.3526"	938.99	841.88	TREE	17.22	10097.46	129.69	-4300.68	-129.69
403605	1377488.65	2196778.40	33°47'10.9568"	-84°29'42.5775"	960.05	862.94	TREE	17.15	10942.78	-852.05	-5146.00	852.05
401824	1376465.71	2196348.09	33°47'00.8227"	-84°29'47.6373"	944.93	847.82	TREE	17.11	10339.51	79.42	-4542.73	-79.42
401802	1376176.52	2195285.15	33°46'57.9277"	-84°30'00.2203"	917.43	820.32	TREE	17.04	9242.31	177.45	-3445.53	-177.45
403703	1375284.63	2197937.12	33°46'49.1877"	-84°29'28.7659"	978.76	881.66	TREE	17.02	11696.43	1521.20	-5899.65	-1521.20
404043	1376928.45	2197453.35	33°47'05.4357"	-84°29'34.5592"	973.87	876.75	TREE	16.81	11508.86	-182.03	-5712.08	182.03
401513	1374993.66	2198957.30	33°46'46.3405"	-84°29'16.6682"	1035.88	938.77	TREE	16.78	12649.65	1986.82	-6852.87	-1986.82
401728	1376898.90	2195104.16	33°47'05.0689"	-84°30'02.3925"	915.87	818.76	TREE	16.77	9190.99	-565.49	-3394.21	565.49
403530	1376874.95	2196523.61	33°47'04.8771"	-84°29'45.5732"	950.64	853.52	TREE	16.70	10584.17	-292.64	-4787.39	292.64
401825	1376329.99	2195962.78	33°46'59.4678"	-84°29'52.1974"	934.38	837.27	TREE	16.64	9936.36	145.37	-4139.58	-145.37
405595	1376981.82	2198176.12	33°47'05.9862"	-84°29'25.9974"	991.70	894.59	TREE	16.63	12229.77	-107.63	-6432.99	107.63
403544	1377320.05	2195193.29	33°47'09.2384"	-84°30'01.3526"	919.42	822.31	TREE	16.27	9352.70	-964.44	-3555.92	964.44
401796	1377064.44	2194952.65	33°47'06.7017"	-84°30'04.1940"	912.32	815.21	TREE	16.22	9070.90	-755.06	-3274.12	755.06
403878	1375384.05	2200739.35	33°46'50.2574"	-84°28'55.5689"	1047.22	950.12	TREE	16.07	14472.57	1915.45	-8675.79	-1915.45
403775	1374985.21	2199166.88	33°46'46.2634"	-84°29'14.1848"	1036.98	939.87	TREE	16.00	12854.49	2031.94	-7057.71	-2031.94
404125	1377068.07	2199880.66	33°47'06.8921"	-84°29'05.8043"	1033.41	936.30	TREE	16.00	13922.97	106.81	-8126.19	-106.81
403804	1375180.60	2199806.29	33°46'48.2161"	-84°29'06.6163"	1023.21	926.10	TREE	15.92	13518.28	1951.88	-7721.50	-1951.88
403872	1375688.26	2200108.55	33°46'53.2479"	-84°29'03.0538"	1032.76	935.65	TREE	15.80	13905.00	1505.19	-8108.22	-1505.19
403968	1376207.57	2199359.87	33°46'58.3627"	-84°29'11.9433"	1016.46	919.35	TREE	15.65	13259.15	862.47	-7462.37	-862.47
403712	1375058.12	2198237.95	33°46'46.9560"	-84°29'25.1933"	1016.24	919.14	TREE	15.58	11952.81	1797.02	-6156.03	-1797.02
403790	1375038.90	2199336.49	33°46'46.7998"	-84°29'12.1773"	1017.43	920.32	TREE	15.49	13030.89	2008.87	-7234.11	-2008.87
403864	1375195.16	2200518.57	33°46'48.3819"	-84°28'58.1779"	1040.31	943.21	TREE	15.43	14222.05	2062.63	-8425.27	-2062.63
401798	1376446.66	2195286.87	33°47'00.6005"	-84°30'00.2103"	917.01	819.89	TREE	15.39	9291.44	-88.19	-3494.66	88.19
403800	1375092.50	2199659.74	33°46'47.3400"	-84°29'08.3495"	1018.57	921.46	TREE	15.27	13358.53	2012.87	-7561.75	-2012.87
401830	1376844.01	2196327.80	33°47'04.5648"	-84°29'47.8921"	944.07	846.96	TREE	15.09	10385.97	-296.56	-4589.19	296.56
401800	1376362.97	2195277.72	33°46'59.7722"	-84°30'00.3155"	916.01	818.90	TREE	14.98	9267.73	-7.41	-3470.95	7.41
800056	1376273.07	2195210.19	33°46'58.8805"	-84°30'01.1122"	913.90	816.79	TREE;13-092899	14.93	9185.46	69.24	-3388.68	-69.24
403795	1375175.90	2199294.04	33°46'48.1538"	-84°29'12.6853"	1009.59	912.48	TREE	14.93	13013.16	1866.55	-7216.38	-1866.55
403604	1377404.57	2196747.36	33°47'10.1240"	-84°29'42.9421"	956.63	859.52	TREE	14.86	10897.46	-774.73	-5100.68	774.73
403508	1376580.67	2196007.43	33°47'01.9492"	-84°29'51.6780"	934.80	837.69	TREE	14.86	10024.33	-93.57	-4227.55	93.57
404091	1375898.76	2198105.18	33°46'55.2687"	-84°29'26.7977"	983.42	886.31	TREE	14.84	11969.72	946.14	-6172.95	-946.14
403867	1375322.30	2200690.11	33°46'49.6449"	-84°28'56.1501"	1044.44	947.34	TREE	14.78	14413.25	1967.59	-8616.47	-1967.59
404064	1376562.47	2197278.26	33°47'01.8094"	-84°29'36.6200"	965.83	868.72	TREE	14.70	11272.22	147.52	-5475.44	-147.52
403505	1376716.26	2195626.24	33°47'03.2785"	-84°29'56.1997"	925.82	828.71	TREE	14.67	9672.88	-294.00	-3876.10	294.00
403944	1376065.82	2199443.14	33°46'56.9630"	-84°29'10.9515"	1016.89	919.78	TREE	14.65	13316.23	1016.64	-7519.45	-1016.64
404063	1376673.17	2197188.02	33°47'02.9017"	-84°29'37.6934"	963.70	866.58	TREE	14.29	11202.82	22.70	-5406.04	-22.70
401827	1376618.75	2196153.26	33°47'02.3307"	-84°29'49.9515"	937.95	840.84	TREE	14.25	10174.59	-105.45	-4377.81	105.45
404151	1376659.75	2200355.70	33°47'02.8668"	-84°29'00.1609"	1041.55	944.45	TREE	14.25	14318.92	592.20	-8522.14	-592.20
403981	1375847.12	2198793.66	33°46'54.7792"	-84°29'18.6385"	999.50	902.40	TREE	14.21	12638.44	1117.88	-6841.66	-1117.88
403938	1375875.24	2199835.45	33°46'55.0894"	-84°29'06.2964"	1025.15	928.05	TREE	14.10	13668.97	1273.15	-7872.19	-1273.15
403834	1375796.89	2199516.96	33°46'54.3045"	-84°29'10.0670"	1016.94	919.83	TREE	14.07	13341.67	1294.36	-7544.89	-1294.36
404153	1376703.90	2200428.37	33°47'03.3059"	-84°28'59.3015"	1043.26	946.16	TREE	13.98	14398.21	561.50	-8601.43	-561.50
403941	1375921.97	2199686.75	33°46'55.5472"	-84°29'08.0599"	1021.45	924.34	TREE	13.85	13530.79	1201.03	-7734.01	-1201.03
403514	1376113.88	2195451.25	33°46'57.3133"	-84°29'58.2499"	917.84	820.73	TREE	13.64	9394.82	268.29	-3598.04	-268.29
404083	1375987.38	2198129.86	33°46'56.1463"	-84°29'26.5085"	983.19	886.08	TREE	13.62	12009.59	863.23	-6212.81	-863.23
403687	1375297.00	2197182.08	33°46'49.2863"	-84°29'37.7120"	956.75	859.64	TREE	13.53	10955.29	1376.44	-5158.51	-1376.44

FULTON COUNTY EXECUTIVE AIRPORT

ATLANTA, GEORGIA

Michael Baker INTERNATIONAL

DESIGNER: Robert D. Farrar | CHECKED BY: Jim Duguay

TECHNICIAN: Folashade Shelton | PROJECT NUMBER: 177989

NOTES

1. COORDINATES SHOWN ARE IN NAD83.
2. ELEVATIONS SHOWN ARE IN NAVD 88 AND ARE ABOVE MEAN SEA LEVEL (AMSL).

REVISIONS

NO.	DESCRIPTION	DATE	BY

FINAL DRAFT

PROJECT NAME: AIRPORT MASTER PLAN UPDATE

DRAWING NAME: RUNWAY 8-26 DEPARTURE SURFACE OBSTRUCTION TABLE I

GDOT GRANT NO: AP020-9041-32(121)

DIVISION: PLANNING

DATE: JULY 2023

DRAWING NUMBER: 21

RUNWAY 8 TABLE 3-2 TYPE 7 DEPARTURE SURFACE PENETRATING OBSTRUCTIONS

OBSTRUCTION DISPOSITION: ALL OBSTRUCTIONS ON AIRPORT PROPERTY SHALL BE REMOVED, TRIMMED, LIGHTED, OR REMAIN LIGHTED

403598	1377756.57	2196503.23	33°47'13.5987"	-84°29'45.8481"	950.79	853.67	TREE	13.48	10718.93	-1164.13	-4922.15	1164.13
403688	1375201.51	2197195.00	33°46'48.3421"	-84°29'37.5553"	970.43	873.32	TREE	13.46	10951.25	1472.70	-5154.47	-1472.70
403663	1377468.04	2196427.51	33°47'10.7417"	-84°29'46.7343"	947.43	850.32	TREE	13.25	10593.72	-893.38	-4796.94	893.38
403855	1375357.53	2200329.30	33°46'49.9825"	-84°29'00.4262"	1034.18	937.08	TREE	13.24	14064.24	1869.54	-8267.46	-1869.54
401799	1376417.87	2195362.31	33°47'00.3180"	-84°29'59.3153"	916.58	819.47	TREE	13.23	9360.65	-46.60	-3563.87	46.60
403877	1375753.09	2200508.23	33°46'53.9015"	-84°28'58.3207"	1040.17	943.06	TREE	13.09	14309.85	1511.55	-8513.07	-1511.55
404139	1376773.98	2200471.84	33°47'04.0005"	-84°28'58.7890"	1043.67	946.56	TREE	13.00	14453.31	500.14	-8656.53	-500.14
404119	1377227.60	2200511.30	33°47'08.4897"	-84°28'58.3380"	1046.49	949.38	TREE	12.86	14571.82	60.50	-8775.04	-60.50
404095	1377379.96	2199311.65	33°47'09.9603"	-84°29'12.5577"	1017.56	920.45	TREE	12.79	13417.58	-300.17	-7620.80	300.17
404124	1377151.58	2199809.35	33°47'07.7161"	-84°29'06.6523"	1028.71	931.60	TREE	12.69	13867.43	12.07	-8070.65	-12.07
404127	1377075.67	2199992.57	33°47'06.9707"	-84°29'04.4786"	1032.84	935.73	TREE	12.64	14034.47	118.98	-8237.69	-118.98
404019	1376866.30	2198490.56	33°47'04.8531"	-84°29'22.2675"	994.89	897.78	TREE	12.58	12519.04	61.31	-6722.26	-61.31
400321	1378007.19	2196309.13	33°47'16.0722"	-84°29'48.1575"	984.64	887.53	TREE	12.52	10571.87	-1444.94	-4775.09	1444.94
404144	1376171.95	2200426.86	33°46'58.0430"	-84°28'59.3000"	1039.42	942.31	TREE	12.50	14303.31	1084.91	-8506.53	-1084.91
403689	1375250.15	2197269.63	33°46'48.8256"	-84°29'36.6729"	957.60	860.49	TREE	12.44	11033.26	1437.93	-5236.48	-1437.93
401670	1376137.25	2192616.03	33°46'57.4527"	-84°30'31.8431"	846.80	749.69	TREE	12.27	6607.77	-252.63	-810.99	252.63
403835	1375878.43	2199501.05	33°46'55.1107"	-84°29'10.2584"	1014.95	917.84	TREE	12.10	13340.34	1211.29	-7543.56	-1211.29
403798	1375172.95	2199504.27	33°46'48.1311"	-84°29'10.1943"	1011.87	914.76	TREE	12.04	13219.61	1906.37	-7422.83	-1906.37
403850	1375271.92	2200209.82	33°46'49.1319"	-84°29'01.8387"	1029.62	932.52	TREE	12.00	13931.58	1932.84	-8134.80	-1932.84
403861	1375342.62	2200442.88	33°46'49.8385"	-84°28'59.0800"	1035.61	938.50	TREE	11.94	14173.43	1904.17	-8376.65	-1904.17
404028	1376194.35	2198051.83	33°46'58.1915"	-84°29'27.4408"	980.49	883.38	TREE	11.93	11969.12	645.78	-6172.34	-645.78
404096	1377280.31	2199319.25	33°47'08.9747"	-84°29'12.4640"	1016.42	919.31	TREE	11.90	13407.55	-200.73	-7610.77	200.73
403882	1374988.65	2200311.28	33°46'46.3324"	-84°29'00.6263"	1030.55	933.44	TREE	11.67	13981.71	2229.53	-8184.93	-2229.53
403927	1375634.26	2200904.81	33°46'52.7378"	-84°28'53.6177"	1047.91	950.80	TREE	11.59	14679.39	1698.19	-8882.61	-1698.19
404103	1377130.52	2199588.51	33°47'07.5010"	-84°29'09.2681"	1022.05	924.94	TREE	11.56	13646.33	-5.99	-7849.55	5.99
403590	1377733.68	2196036.42	33°47'13.3575"	-84°29'51.3784"	937.04	839.92	TREE	11.32	10255.36	-1223.57	-4458.58	1223.57
403512	1376116.71	2195633.30	33°46'57.3471"	-84°29'56.0931"	919.98	822.87	TREE	11.28	9574.54	297.47	-3777.76	-297.47
404159	1376481.64	2199989.19	33°47'01.0935"	-84°29'04.4969"	1028.59	931.48	TREE	11.09	13926.82	703.18	-8130.04	-703.18
404099	1377395.13	2199457.46	33°47'10.1150"	-84°29'10.8306"	1019.48	922.37	TREE	11.06	13563.78	-289.50	-7767.00	289.50
403929	1375709.06	2200827.30	33°46'53.4755"	-84°28'54.5387"	1045.77	948.66	TREE	11.03	14616.23	1610.93	-8819.45	-1610.93
403541	1377180.38	2194920.98	33°47'07.8477"	-84°30'04.5737"	906.68	809.57	TREE	10.85	9060.09	-874.76	-3263.31	874.76
404136	1376959.64	2200393.95	33°47'05.8350"	-84°28'59.7186"	1040.39	943.28	TREE	10.83	14409.24	303.69	-8612.46	-303.69
404093	1378023.08	2198904.37	33°47'16.3105"	-84°29'17.4073"	1008.33	911.22	TREE	10.76	13129.56	-1004.82	-7332.78	1004.82
403526	1376379.68	2196373.02	33°46'59.9724"	-84°29'47.3387"	938.69	841.58	TREE	10.64	10348.94	168.49	-4552.16	-168.49
404089	1375663.00	2198086.91	33°46'52.9356"	-84°29'27.0053"	977.66	880.55	TREE	10.57	11910.34	1175.03	-6113.56	-1175.03
404140	1376829.36	2200514.97	33°47'04.5497"	-84°28'58.2799"	1042.53	945.42	TREE	10.56	14505.50	453.20	-8708.72	-453.20
404040	1376989.83	2197598.62	33°47'06.0474"	-84°29'32.8403"	971.44	874.33	TREE	10.55	11662.65	-216.93	-5865.87	216.93
404097	1377246.50	2199268.93	33°47'08.6386"	-84°29'13.0590"	1013.50	916.39	TREE	10.36	13352.08	-176.28	-7555.30	176.28
403868	1375474.09	2200445.00	33°46'51.1392"	-84°28'59.0596"	1034.61	937.50	TREE	10.31	14198.61	1775.12	-8401.83	-1775.12
403865	1375124.90	2200590.96	33°46'47.6890"	-84°28'57.3177"	1036.61	939.50	TREE	10.25	14280.98	2144.51	-8484.20	-2144.51
403905	1375000.53	2201113.84	33°46'46.4743"	-84°28'51.1182"	1048.69	951.58	TREE	10.01	14773.88	2358.77	-8977.10	-2358.77
404158	1376628.88	2199658.85	33°47'02.5402"	-84°29'08.4164"	1019.90	922.79	TREE	9.88	13627.47	500.21	-7830.69	-500.21
400284	1377888.40	2197913.11	33°47'14.9473"	-84°29'29.1476"	982.35	885.24	SIGN	9.77	12130.06	-1046.31	-6333.28	1046.31
403943	1376020.39	2199512.30	33°46'56.5155"	-84°29'10.1304"	1013.47	916.36	TREE	9.73	13376.34	1073.51	-7579.56	-1073.51
403926	1375570.13	2200974.58	33°46'52.1054"	-84°28'52.7888"	1047.48	950.37	TREE	9.73	14736.82	1773.57	-8940.04	-1773.57
403510	1376232.39	2195841.46	33°46'58.4982"	-84°29'53.6311"	923.97	826.86	TREE	9.64	9799.78	220.15	-4003.00	-220.15
404100	1377295.38	2199475.70	33°47'09.1286"	-84°29'10.6108"	1017.92	920.81	TREE	9.48	13564.22	-188.09	-7767.44	188.09
403741	1375320.17	2198615.86	33°46'49.5604"	-84°29'20.7256"	988.04	890.93	TREE	9.44	12370.86	1605.41	-6574.08	-1605.41
404143	1376068.12	2200448.96	33°46'57.0164"	-84°28'59.0344"	1036.42	939.32	TREE	9.42	14306.83	1191.02	-8510.05	-1191.02
404090	1375764.61	2198039.75	33°46'53.9395"	-84°29'27.5678"	975.71	878.60	TREE	9.33	11881.76	1066.71	-6084.98	-1066.71
403519	1376180.53	2196040.94	33°46'57.9915"	-84°29'51.2657"	928.31	831.19	TREE	9.30	9987.06	306.23	-4190.28	-306.23
403900	1374986.92	2200894.56	33°46'46.3330"	-84°28'53.7157"	1042.42	945.31	TREE	9.20	14555.62	2333.66	-8758.84	-2333.66
403531	1376942.28	2196472.87	33°47'05.5416"	-84°29'46.1770"	942.16	845.05	TREE	9.17	10546.05	-367.83	-4749.27	367.83
404045	1376738.49	2197473.97	33°47'03.5570"	-84°29'34.3078"	965.89	868.78	TREE	9.16	11495.80	8.60	-5699.02	-8.60
403937	1375943.90	2200379.22	33°46'55.7853"	-84°28'59.8562"	1033.88	936.77	TREE	9.14	14216.35	1301.06	-8419.57	-1301.06
403881	1375198.15	2200029.94	33°46'48.3966"	-84°29'03.9672"	1022.00	924.89	TREE	9.13	13741.54	1973.88	-7944.76	-1973.88
404021	1376999.44	2198474.73	33°47'06.1698"	-84°29'22.4601"	991.54	894.43	TREE	9.03	12526.83	-72.54	-6730.05	72.54
403932	1375738.67	2200578.48	33°46'53.7609"	-84°28'57.4879"	1037.77	940.66	TREE	9.02	14376.47	1538.09	-8579.69	-1538.09
404032	1376690.82	2198066.75	33°47'03.1038"	-84°29'27.2825"	980.12	883.01	TREE	9.02	12071.00	159.64	-6274.22	-159.64
401673	1376069.64	2192700.52	33°46'56.7866"	-84°30'30.8394"	845.23	748.12	TREE	8.92	6679.07	-171.24	-882.29	171.24
403606	1377580.98	2196776.69	33°47'11.8702"	-84°29'42.6013"	952.07	854.96	TREE	8.81	10957.31	-943.24	-5160.53	943.24
403518	1376269.75	2196041.46	33°46'58.8743"	-84°29'51.2630"	928.04	830.92	TREE	8.62	10003.23	218.48	-4206.45	-218.48
404128	1376987.86	2199951.77	33°47'06.1007"	-84°29'04.9589"	1027.42	930.31	TREE	8.62	13978.88	198.25	-8182.10	-198.25
403592	1377817.27	2196086.60	33°47'14.1861"	-84°29'50.7870"	947.65	850.54	TREE	8.60	10319.44	-1297.05	-4522.66	1297.05
403761	1375210.81	2199032.81	33°46'48.4913"	-84°29'15.7816"	996.93	899.83	TREE	8.55	12762.12	1786.30	-6965.34	-1786.30
403622	1377971.62	2196675.30	33°47'15.7318"	-84°29'43.8174"	950.93	853.82	TREE	8.45	10926.10	-1345.62	-5129.32	1345.62
404104	1377221.20	2199619.67	33°47'08.3991"	-84°29'08.9022"	1020.05	922.94	TREE	8.40	13692.93	-89.78	-7896.15	89.78
404056	1376727.12	2197257.03	33°47'03.4377"	-84°29'36.8777"	959.71	862.59	TREE	8.37	11280.24	-18.30	-5483.46	18.30
404112	1377514.69	2200653.55	33°47'11.3343"	-84°28'56.6629"	1046.65	949.54	TREE	8.26	14762.28	-197.15	-8965.50	197.15
403599	1377621.53	2196664.20	33°47'12.2679"	-84°29'43.9357"	948.94	851.82	TREE	8.26	10853.69	-1002.92	-5056.91	1002.92
403851	1375236.12	2200093.13	33°46'48.7742"	-84°29'03.2200"	1022.78	925.68	TREE	8.19	13810.41	1947.59	-8013.63	-1947.59
404157	1376667.67	2199617.30	33°47'02.9227"	-84°29'08.9101"	1017.19	920.08	TREE	8.03	13593.38	454.73	-7796.60	-454.73
403520	1376234.79	2196115.06	33°46'58.5308"	-84°29'50.3896"	929.02	831.91	TREE	7.95	10069.55	265.83	-4272.77	-265.83
403602	1376954.57	2196626.04	33°47'05.6681"	-84°29'44.3626"	944.66	847.55	TREE	7.85	10698.99	-353.03	-4902.21	353.03
403528	1376678.60	2196425.30	33°47'02.9314"	-84°29'46.7306"	938.41	841.30	TREE	7.75	10452.91	-116.60	-4656.13	116.60
403720	1374955.17	2198420.66	33°46'45.9431"	-84°29'23.0247"	1042.46	945.36	TREE	7.73	12114.60	1930.47	-6317.82	-1930.47
401671	1376108.09	2192483.80	33°46'57.1598"	-84°30'33.4086"	844.24	747.13	TREE	7.72	6472.47	-247.15	-675.69	247.15
404126	1377169.53	2199940.03	33°47'07.8977"	-84°29'05.1046"	1027.00	929.89	TREE	7.68	13999.23	17.35	-8202.45	-17.35
404135	1377070.99	2200387.47	33°47'06.9365"	-84°28'59.7994"	1037.54	940.43	TREE	7.65	14422.41	192.93	-8625.63	-192.93
403527	1376443.55	2196450.49	33°47'00.6067"	-84°29'46.4233"	937.81	840.70	TREE	7.57	10436.43	119.22	-4639.65	-119.22
403925	1375331.79	2201194.57	33°46'49.7541"	-84°28'50.1736"	1049.62	952.51	TREE	7.49	14911.54	2046.84	-9114.76	-2046.84
400331	1377436.07	2196337.27	33°47'10.4226"	-84°29'47.8024"	939.07	841.96	UTILITY POLE	7.25	10499.27	-877.75	-4702.49	877.75
403547	1377449.06	2195295.27	33°47'10.5180"	-84°30'00.1492"	926.06	828.95	TREE	7.25	9475.75	-1073.54	-3678.97	1073.54
401672	1376045.83	2192588.03	33°46'56.5473"	-84°30'32.1712"	840.67	743.56	TREE	7.24	6564.15	-167.55	-767.37	167.55
404133	1376805.23	2200272.55	33°47'04.3037"	-84°29'01.1514"	1033.12	936.01	TREE	7.23	14262.61	434.38	-8465.83	-434.38
404070	1376449.87	2197565.77	33°47'00.7044"	-84°29'33.2093"	964.94	867.83	TREE	7.22	11535.49	308.86	-5738.71	-308.86
401676	1376179.75	2192810.27	33°46'57.8795"	-84°30'29.5433"	846.66	749.55	TREE	7.16	6806.46	-260.36	-1009.68	260.36
403965	1376278.91	2199248.07	33°46'59.0652"	-84°29'13.2705"	1005.46	908.35	TREE	7.09	13161.62	772.60	-7364.84	-772.60
403945	1376141.39	2199384.63	33°46'57.7087"	-84°29'11.6475"	1008.17	911.06	TREE	7.04	13271.90	931.97	-7475.12	-931.97
404154	1376569.66	2200475.02	33°47'01.9792"	-84°28'58.7439"	1036.85	939.74	TREE	7.01	14420.55	701.85	-8623.77	-701.85
403931	1375809.67	2200642.73	33°46'54.4653"	-84°28'56.7292"	1037.63	940.52	TREE	6.99	14452.20	1479.48	-8655.42	-1479.48
401674	1375993.14	2192613.79	33°46'56.0269"	-84°30'31.8639"	840.82	743.71	TREE	6.98	6580.26	-111.16	-783.48	111.16
403523	1376439.23	2196268.60	33°47'00.5582"	-84°29'48.5782"	932.68	835.57	TREE	6.93	10256.61	91.54	-4459.83	-91.54
403532	1377019.52	2196553.73	33°47'06.3084"	-84°29'45.2219"	942.23	845.12	TREE	6.92	10639.21	-429.67	-4842.43	429.67
404094	1377426.86	2199248.76	33°47'10.4224"	-84°29'13.3046"	1010.29	913.18	TREE	6.86	13363.89	-357.38	-7567.11	357.38
403706	1375461.18	2197845.12	33°46'50.9315"	-84°29'29.8625"	966.94	869.83	TREE	6.68	11636.86	1331.24	-5840.08	-1331.24
403690	1375305.50	2197362.32	33°46'49.3761"	-84°29'35.5769"	954.32	857.21	TREE	6.63	11134.22	1399.72	-5337.44	-1399.72
403538	1375458.64	2195636.70	33°46'50.8366"	-84°29'56.0276"	912.51	815.40	TREE	6.62	9462.32	945.91	-3665.54	-945.91
404062	1376757.28	2197110.04	33°47'03.7314"	-84°29'38.6205"	954.43	857.32	TREE	6.58	11140.82	-73.81	-5344.04	73.81
403899	1375068.55	2200836.32	33°46'47.1389"	-84°28'54.4087"	1038.71	941.61	TREE	6.57	14512.62	2243.07	-8715.84	-2243.07
403502	1376577.23	2195219.32	33°47'01.8901"	-84°30'01.0157"	906.94	809.83	TREE	6.41	9247.86	-228.60	-3451.09	228.60
404114	1377371.66	2200645.16	33°47'09.9189"	-84°28'56.7571"	1043.94	946.83	TREE	6.39	14728.89	-57.81	-8932.12	57.81
403928	1375615.55	2200818.69	33°46'52.5501"	-84°28'54.6374"	1040.50	943.39	TREE	6.38	14591.33	1701.48	-8794.55	-1701.48
403623	1377947.68	2196497.19	33°47'15.4894"	-84°29'45.9269"	944.38	847.26	TREE	6.38	10746.55	-1353.33	-4949.77	1353.33
404037	1376966.39	2197688.52	33°47'05.8184"	-84°29'31.7742"	969.31	872.20	TREE	6.30	11747.04	-178.08	-5950.26	178.08
403841	1375633.50	2199870.15	33°46'52.6988"	-84°29'05.8763"	1017.08	919.98	TREE	6.23	13660.68	1517.23	-7863.90	-1517.23
404130	1376933.36	2200137.19	33°47'05.5672"	-84°29'02.7598"	1029.28	932.17	TREE	6.15	14151.85	284.47	-8355.07	-284.47
403507	1376696.52	2195941.43	33°47'03.0934"	-84°29'52.4644"	924.97	827.85	TREE	6.14	9979.70	-219.22	-4182.92	219.22
403539	1375427.83	2195736.88	33°46'50.5350"	-84°29'54.8395"	914.36	817.25	TREE	6.14	9555.53	993.84	-3758.75	-993.84
404057	1376797.53	2197190.78	33°47'04.1322"	-84°29'37.6654"	956.14	859.03	TREE	6.13	11227.38	-99.25	-5430.60	99.25
403930	1375762.59	2200720.14	33°46'54.0018"	-84°28'55.8103"	1038.34	941.23	TREE	6.00	14520.13	1539.42	-8723.35	-1539.42
403904	1375239.50	2201038.52	33°46'48.8362"	-84°28'52.0192"	1043.84	946.74	TREE	5.97	14741.70	2110.30	-8944.92	-2110.30
403620	1377943.76	2196592.02	33°47'15.4536"	-84°29'44.8031"	946.23	849.11	TREE	5.92	10839.22	-1332.82	-5042.44	1332.82
403946	1376153.20	2199451.60	33°46'57.8276"	-84°29'10.8544"	1008.52	911.42	TREE	5.69	13339.91	932.11	-7543.13	-932.11
403525	1376559.40	2196397.59	33°47'01.7512"	-84°29'47.0545"	935.05	837.93	TREE	5.60	10404.69	-4.12	-4607.91	4.12
403522	1376276.36	2196292.86	33°46'58.9476"	-84°29'48.2845"	931.16	834.04	TREE	5.53	10251.89	256.13	-4455.11	-256.13
401710	1375933.08	2192440.91	33°46'55.4270"	-84°30'33.9099"	834.81	737.70	TREE	5.49	6399.52	-82.39	-602.74	82.39
404042	1376997.30	2197491.38	33°47'06.1180"	-84°29'34.1112"	963.75	866.64	TREE	5.46	11558.39	-243.13	-5761.61	243.13
404131	1377012.09	2200113.76	33°47'06.3453"	-84°29'03.0403"	1028.28	931.17	TREE	5.38	14142.61	202.85	-8345.83	-202.85
403897	1375325.62	2200817.21	33°46'49.6816"	-84°28'54.6444"	1038.14	941.04	TREE	5.34	14538.95	1986.65	-8742.17	-1986.65
403537	1376258.69	2196371.80	33°46'58.7753"	-84°29'47.3486"	932.74	835.63	TREE	5.25	10326.49	287.39	-4529.72	-287.39
403601	1377095.85	2196759.64	33°47'07.0700"	-84°29'42.7850"	945.94	848.83	TREE	5.23	10855.32	-468.65	-5058.54	468.65
404123	1377056.92	2199753.68	33°47'06.7779"	-84°29'07.3084"	1019.44	922.33	TREE	5.21	13796.00	95.48	-7999.22	-95.48
404065	1376635.35	2197051.35	33°47'02.5232"	-84°29'39.3112"	951.01	853.90	TREE	5.14	11061.64	35.93	-5264.86	-35.93
403580	1377186.36	2194731.98	33°47'07.9008"	-84°30'06.8133"	909.32	812.21	POWER LINE	5.11	8875.08	-913.84	-3078.30	913.84
404156	1376710.84	2200579.52	33°47'03.3792"	-84°28'57.5108"	1038.13	941.03	TREE	5.10	14548.23	581.21	-8751.45	-581.21
403924	1375000.95	2201298.74	33°46'46.4840"	-84°28'48.9275"	1048.19	951.09	TREE	4.96	14955.99	2390.83	-9159.21	-2390.83
403705	1375382.96	2197924.47	33°46'50.1600"	-84°29'28.9194"	966.65	869.54	TREE	4.79	11701.25	1422.19	-5904.47	-1422.19
404152	1376667.74	2200513.04	33°47'02.9507"	-84°28'58.2970"	1036.00	938.89	TREE	4.78	14475.21	611.96	-8678.43	-611.96
403529	1376784.69	2196446.48	33°47'03.9817"	-84°29'46.4837"	936.41	839.30	TREE	4.77	10492.39	-217.32	-4695.61	217.32
403610	1377942.87	2196201.24	33°47'15.4324"	-84°29'49.4335"	969.60	872.48	TREE	4.71	10454.35	-1400.57	-4657.57	1400.57
403509	1376443.79	2195942.13	33°47'00.5930"	-84°29'52.4465"	922.26	825.15	TREE	4.53	9936.01	29.71	-4139.23	-29.71
403535	1376038.78	2196139.74	33°46'56.5923"	-84°29'50.0898"	925.32	828.21	TREE	4.50	10059.42	463.12	-4262.64	-463.12
404129	1376991.14	2200041.27	33°47'06.1359"	-84°29'03.8985"	1025.43	928.32	TREE	4.41	14067.57	210.74	-8270.79	-210.74
403874	1375508.15	2200644.72	33°46'51.4823"	-84°28'56.6947"	1033.76	936.65	TREE	4.39	14401.20	1776.66	-8604.42	-1776.66
404160	1376560.60	2199998.80	33°47'01.8750"	-84°29'04.3859"	1022.47	925.36	TREE	4.38	13950.15	627.14	-8153.37	-627.14
404092	1375739.71	2197935.41	33°46'53.6899"	-84°29'28.8031"	968.04	870.93	TREE	4.34	11774.67	1072.90	-5977.89	-1072.90
400385	1375641.56	2194698.11	33°46'52.6163"	-84°30'07.1551"	887.88	790.76	TREE	4.28	8570.44	601.00	-2773.66	-601.00
403935	1375922.63	2200460.54	33°46'55.5773"	-84°28'58.8919"	1030.89	933.78	TREE	4.24	14292.68	1336.28	-8495.90	-1336.28
403666	1375314.60	2196977.09	33°46'49.4540"	-84°29'40.1413"	942.42	845.31	TREE	4.17	10756.58	1323.11	-4959.80	-1323.11
403847	1375423.15	2200049.47	33°46'50.6232"	-84°29'03.7441"	1018.51	921.40	TREE	4.17	13800.28	1755.80	-8003.50	-1755.80
404031	1376646.62	2197982.54	33°47'02.6639"	-84°29'28.2786"	972.97	875.86	TREE	4.13	11980.33	188.36	-6183.55	-188.36
403496	1376818.79	2194468.40	33°47'04.2558"	-84°30'09.9221"	887.05	789.94	TREE	3.94	8551.04	-598.27	-2754.26	598.27
403504	1376682.88	2195497.97	33°47'02.9442"	-84°29'57.7182"	911.71	814.60	TREE	3.86	9540.74	-283.67	-3743.96	283.67
404147	1376409.33	2200453.40	33°47'00.3923"	-84°28'58.9943"	1032.43	935.33	TREE	3.82	14371.11	855.89	-8574.33	-855.89
403907	1374954.25	2201191.27	33°46'46.0188"	-84°28'50.1992"	1044.13	947.02	TREE	3.75	14841.98	2417.93	-9045.20	-2417.93
404109	1377677.95	2200562.49	33°47'12.9468"	-84°28'57.7478"	1040.52	943.41	TREE	3.66	14701.30	-373.86	-8904.52	373.86
400340	1375812.67	2193028.16	33°46'54.2550"	-84°30'26.9473"	846.87	749.76	TREE	3.63	6956.49	139.28	-1159.71	-139.28
403923	1374884.87	2201308.26	33°46'45.3359"	-84°28'48.8106"	1048.33	951.23	TREE	3.53	14944.97	2506.78	-9148.19	-2506.78
404046	1376783.37	2197593.43	33°47'04.0047"	-84°29'32.8941"	963.32	866.21	TREE	3.46	11621.28	-14.60	-5824.50	14.60
403600	1377287.38	2196740.01	33°47'08.9643"	-84°29'43.0248"	944.52	847.41	TREE	3.44	10869.64	-660.65	-5072.86	660.65
404034	1376634.54	2197873.87	33°47'02.5410"	-84°29'29.5657"	969.45	872.34	TREE	3.34	11871.23	181.17	-6074.45	-181.17
403933	1375834.36	2200537.91	33°46'54.7064"	-84°28'57.9720"	1031.50	934.39	TREE	3.33	14353.34	1436.76	-8556.56	-1436.76
403626	1378103.69	2196655.80	33°47'17.0379"	-84°29'44.0535"	963.76	866.64	TREE	3.30	10930.09	-1479.07	-5133.31	1479.07
404117	1377289.88	2200312.36	33°47'09.0997"	-84°29'00.6973"	1032.26	935.15	TREE	3.25	14386.91	-35.75	-8590.13	35.75
403840	1375507.41	2199898.63	33°46'51.4522"	-84°29'05.5343"	1014.23	917.13	TREE	3.24	13666.58	1646.36	-7869.80	-1646.36
404132	1376905.12	2200254.82	33°47'05.2914"	-84°29'01.3652"	1028.99	931.88	TREE	3.09	14262.69	332.92	-8465.91	-332.92
404142	1377576.46	2200741.19	33°47'11.9481"	-84°28'55.6267"	1043.81	946.70	TREE	2.99	14859.40	-242.56	-9062.62	242.56
400335	1376755.53	2194467.95	33°47'03.6299"	-84°30'09.9251"	885.77	788.66	TREE	2.95	8539.49	-536.08	-2742.71	536.08
404071	1376390.00	2197340.81	33°47'00.1050"	-84°29'35.8724"	954.76	857.64	TREE	2.84	11303.51	328.30	-5506.73	-328.30
401531	1375511.03	2201055.87	33°46'51.5232"	-84°28'51.8234"	1042.29	945.19	TREE	2.80	14806.47	1846.03	-9009.69	-1846.03
403516	1376122.52	2195906.21	33°46'57.4133"	-84°29'52.8598"	918.20	821.09	TREE	2.76	9844.23	339.68	-4047.45	-339.68
403963	1376573.31	2199045.75	33°47'01.9716"	-84°29'15.6786"	997.42	900.31	TREE	2.74	13014.14	447.24	-7217.36	-447.24

RUNWAY 8 TABLE 3-2 TYPE 7 DEPARTURE SURFACE PENETRATING OBSTRUCTIONS

OBSTRUCTION DISPOSITION: ALL OBSTRUCTIONS ON AIRPORT PROPERTY SHALL BE REMOVED, TRIMMED, LIGHTED, OR REMAIN LIGHTED

404146	1376371.96	2200371.38	33°47'00.0201"	-84°28'59.9647"	1029.01	931.91	TREE	2.59	14283.81	878.27	-8487.03	-878.27
404048	1377070.75	2197515.45	33°47'06.8455"	-84°29'33.8288"	961.75	864.64	TREE	2.55	11594.98	-311.21	-5798.20	311.21
404035	1376850.63	2197886.05	33°47'04.6793"	-84°29'29.4294"	969.88	872.77	TREE	2.52	11921.17	-29.43	-6124.39	29.43
404074	1376235.48	2197254.99	33°46'58.5735"	-84°29'36.8834"	951.63	854.52	TREE	2.51	11191.89	465.34	-5395.11	-465.34
404069	1376396.68	2197647.86	33°47'00.1806"	-84°29'32.2347"	961.89	864.78	TREE	2.39	11606.96	375.65	-5810.18	-375.65
404055	1376971.07	2197308.23	33°47'05.8527"	-84°29'36.2803"	956.00	858.89	TREE	2.33	11373.47	-249.46	-5576.70	249.46
404051	1377172.79	2197738.10	33°47'07.8620"	-84°29'31.1945"	967.45	870.34	TREE	2.32	11832.09	-372.56	-6035.31	372.56
403808	1375417.78	2199881.91	33°46'50.5650"	-84°29'05.7291"	1012.38	915.27	TREE	2.19	13634.38	1731.66	-7837.60	-1731.66
403586	1377488.01	2195461.37	33°47'10.9086"	-84°29'58.1826"	912.95	815.84	TREE	2.04	9646.10	-1082.71	-3849.32	1082.71
403964	1376494.71	2199090.05	33°47'01.1953"	-84°29'15.1508"	997.46	900.36	TREE	2.03	13043.95	532.40	-7247.17	-532.40
404145	1376268.52	2200424.83	33°46'58.9983"	-84°28'59.3276"	1029.30	932.19	TREE	2.01	14318.26	989.49	-8521.48	-989.49
403908	1374891.86	2201102.56	33°46'45.3989"	-84°28'51.2479"	1045.41	948.31	TREE	2.00	14743.70	2463.77	-8946.92	-2463.77
400285	1378106.89	2198919.41	33°47'17.1402"	-84°29'17.2322"	1000.28	903.16	TREE	1.97	13159.08	-1084.69	-7362.30	1084.69
5089	1376943.01	2194807.81	33°47'05.4957"	-84°30'05.9055"	893.92	796.81	POWER TRANS. PYLON	1.91	8906.99	-660.96	-3110.21	660.96
403501	1376613.70	2195324.61	33°47'02.2542"	-84°29'59.7695"	905.17	808.06	TREE	1.89	9357.93	-246.00	-3561.15	246.00
403581	1376669.31	2194421.21	33°47'02.7754"	-84°30'10.4756"	883.17	786.06	TREE	1.88	8478.33	-459.41	-2681.55	459.41
403584	1377580.39	2195752.84	33°47'11.8319"	-84°29'54.7326"	919.94	822.82	TREE	1.87	9949.27	-1122.47	-4152.49	1122.47
404047	1376731.67	2197698.65	33°47'03.4965"	-84°29'31.6454"	964.03	866.92	TREE	1.81	11715.79	54.78	-5919.01	-54.78
404105	1377144.93	2199688.12	33°47'07.6466"	-84°29'08.0885"	1014.78	917.67	TREE	1.78	13746.91	-2.68	-7950.13	2.68
404106	1377033.14	2199656.42	33°47'06.5397"	-84°29'08.4599"	1013.50	916.39	TREE	1.76	13696.08	101.81	-7899.30	-101.81
400339	1375972.41	2193430.65	33°46'55.8485"	-84°30'22.1848"	855.52	758.41	TREE	1.67	7380.78	52.70	-1584.00	-52.70
403603	1376648.83	2196526.66	33°47'02.6400"	-84°29'45.5285"	934.69	837.57	TREE	1.67	10547.46	-69.49	-4750.68	69.49
404122	1377147.64	2200478.29	33°47'07.6975"	-84°28'58.7262"	1034.10	936.99	TREE	1.63	14525.28	133.42	-8728.50	-133.42
404066	1376527.61	2196970.84	33°47'01.4548"	-84°29'40.2612"	945.03	847.92	TREE	1.61	10963.45	127.85	-5166.67	-127.85
403517	1376182.76	2195923.58	33°46'58.0099"	-84°29'52.6563"	917.72	820.61	TREE	1.59	9871.91	283.42	-4075.13	-283.42
403607	1377795.38	2196592.57	33°47'13.9855"	-84°29'44.7910"	941.24	844.13	TREE	1.57	10813.70	-1186.64	-5016.92	1186.64
403497	1376967.30	2194465.30	33°47'05.7250"	-84°30'09.9646"	885.17	788.06	TREE	1.49	8574.07	-745.02	-2777.29	745.02
404050	1377196.95	2197661.02	33°47'08.0986"	-84°29'32.1086"	964.75	867.63	TREE	1.40	11760.46	-409.88	-5963.68	409.88
404073	1376264.98	2197336.44	33°46'58.8680"	-84°29'35.9196"	952.48	855.36	TREE	1.21	11277.25	450.60	-5480.47	-450.60
403619	1377872.90	2196496.84	33°47'14.7495"	-84°29'45.9282"	938.82	841.70	TREE	1.16	10733.08	-1279.78	-4936.30	1279.78
400333	1377652.08	2196551.73	33°47'12.5665"	-84°29'45.2694"	939.14	842.03	UTILITY POLE	1.10	10748.34	-1052.74	-4951.56	1052.74
403838	1375630.67	2199760.91	33°46'52.6675"	-84°29'07.1705"	1009.25	912.14	TREE	1.10	13552.65	1500.83	-7755.87	-1500.83
403506	1376687.46	2195842.69	33°47'03.0005"	-84°29'53.6339"	917.41	820.30	TREE	1.06	9880.91	-227.63	-4084.13	227.63
403664	1375885.06	2196256.91	33°46'55.0752"	-84°29'48.6957"	924.04	826.92	TREE	1.01	10147.77	635.03	-4350.99	-635.03
404054	1376866.31	2197260.01	33°47'04.8148"	-84°29'36.8477"	953.01	855.90	TREE	0.99	11307.61	-154.81	-5510.83	154.81
404111	1377623.32	2200676.35	33°47'12.4097"	-84°28'56.3967"	1040.24	943.13	TREE	0.81	14803.80	-300.08	-9007.02	300.08
403940	1375840.87	2199993.79	33°46'54.7542"	-84°29'04.4191"	1015.61	918.50	TREE	0.80	13818.82	1334.80	-8022.04	-1334.80
404060	1376623.57	2197658.44	33°47'02.4257"	-84°29'32.1178"	961.56	864.45	TREE	0.80	11657.22	154.14	-5860.44	-154.14
401711	1375901.39	2192547.54	33°46'55.1169"	-84°30'32.6453"	832.57	735.46	TREE	0.77	6498.92	-32.47	-702.14	32.47
404107	1377525.09	2199319.77	33°47'11.3965"	-84°29'12.4669"	1006.37	909.26	TREE	0.76	13451.05	-441.62	-7654.27	441.62
404030	1376403.98	2197788.29	33°47'00.2573"	-84°29'30.5711"	963.71	866.60	TREE	0.71	11746.49	393.11	-5949.71	-393.11
404058	1376636.84	2197336.02	33°47'02.5470"	-84°29'35.9385"	953.58	856.47	TREE	0.69	11342.14	84.45	-5545.36	-84.45
404121	1377161.95	2200306.11	33°47'07.8339"	-84°29'00.7668"	1028.98	931.87	TREE	0.69	14358.29	89.09	-8561.51	-89.09
404098	1377440.53	2199367.85	33°47'10.5613"	-84°29'11.8941"	1007.09	909.97	TREE	0.66	13483.53	-349.92	-7686.75	349.92
404075	1375861.67	2197458.35	33°46'54.8817"	-84°29'34.4600"	953.14	856.03	TREE	0.64	11326.43	869.05	-5529.65	-869.05
403533	1376241.62	2196214.74	33°46'58.6015"	-84°29'49.2088"	924.16	827.05	TREE	0.61	10168.88	276.61	-4372.10	-276.61
404052	1377290.42	2197520.67	33°47'09.0190"	-84°29'33.7752"	960.90	863.79	TREE	0.60	11638.70	-526.55	-5841.92	526.55
404038	1377021.82	2197779.79	33°47'06.3697"	-84°29'30.6949"	966.03	868.92	TREE	0.53	11846.62	-216.62	-6049.84	216.62
403939	1375856.89	2199915.82	33°46'54.9103"	-84°29'05.3435"	1013.47	916.36	TREE	0.51	13744.87	1305.34	-7948.09	-1305.34
403534	1376195.84	2196304.39	33°46'58.1513"	-84°29'48.1449"	926.03	828.92	TREE	0.47	10249.09	337.43	-4452.31	-337.43
404134	1377051.70	2200308.67	33°47'06.7432"	-84°29'00.7324"	1028.28	931.17	TREE	0.41	14341.45	198.09	-8544.67	-198.09
404076	1376409.36	2196937.30	33°47'00.2838"	-84°29'40.6541"	942.42	845.31	TREE	0.35	10909.66	238.37	-5112.88	-238.37
404036	1376865.32	2197729.00	33°47'04.8197"	-84°29'31.2908"	963.89	866.78	TREE	0.33	11769.14	-71.46	-5972.36	71.46
404110	1377571.56	2200465.61	33°47'11.8912"	-84°28'58.8918"	1034.25	937.14	TREE	0.24	14587.24	-286.14	-8790.46	286.14
404072	1376342.40	2197266.06	33°46'59.6317"	-84°29'36.7563"	950.10	852.98	TREE	0.22	11221.56	362.03	-5424.78	-362.03
404059	1376641.75	2197445.83	33°47'02.5989"	-84°29'34.6376"	955.72	858.60	TREE	0.11	11451.10	98.90	-5654.32	-98.90
403942	1375988.19	2199591.07	33°46'56.1995"	-84°29'09.1959"	1005.63	908.52	TREE	0.09	13448.23	1119.04	-7651.45	-1119.04
404068	1376432.62	2197258.46	33°47'00.5241"	-84°29'36.8498"	950.16	853.05	TREE	0.08	11229.92	271.87	-5433.14	-271.87
404053	1377189.13	2197460.47	33°47'08.0149"	-84°29'34.4847"	958.42	861.31	TREE	0.05	11561.65	-437.40	-5764.87	437.40
404061	1377055.18	2197404.33	33°47'06.6880"	-84°29'35.1448"	956.43	859.32	TREE	0.02	11482.86	-315.39	-5686.08	315.39

RUNWAY 26 TABLE 3-2 TYPE 7 DEPARTURE SURFACE PENETRATING OBSTRUCTIONS

OBSTRUCTION DISPOSITION: ALL OBSTRUCTIONS ON AIRPORT PROPERTY SHALL BE REMOVED, TRIMMED, LIGHTED, OR REMAIN LIGHTED

Point ID	Northing	Easting	Latitude	Longitude	Elevation	Ellipsoid	Description	08 RDS Penetration Depth	Runway 08 Station	Runway 08 Offset	Runway 26 Station	Runway 26 Offset
400865	1375763.63	2174078.89	33°46'53.0930"	-84°34'11.4562"	1170.00	1072.98	TREE	77.57	-11706.89	-3140.25	17503.67	3140.25
400859	1376211.97	2173943.86	33°46'57.5234"	-84°34'13.0769"	1174.89	1077.87	TREE	71.13	-11761.09	-3605.33	17557.87	3605.33
400866	1375330.82	2173927.01	33°46'48.8051"	-84°34'13.2357"	1162.45	1065.43	TREE	64.38	-11932.42	-2740.84	17729.20	2740.84
400868	1374851.82	2173946.17	33°46'44.0669"	-84°34'12.9864"	1149.91	1052.88	TREE	50.21	-11997.68	-2265.92	17794.46	2265.92
400872	1374799.47	2175191.50	33°46'43.5970"	-84°33'58.2298"	1113.57	1016.53	TREE	44.29	-10780.90	-1995.68	16577.68	1995.68
400427	1374929.36	2182443.21	33°46'45.1519"	-84°32'32.3201"	930.78	833.69	TREE	40.54	-3619.08	-850.03	9415.86	850.03
400101	1374823.87	2184793.59	33°46'44.1921"	-84°32'04.4691"	870.13	773.03	TREE	37.27	-1323.75	-333.41	7120.53	333.41
5123	1374840.29	2184820.38	33°46'44.3555"	-84°32'04.1523"	867.99	770.89	TREE	35.86	-1294.49	-344.87	7091.27	344.87
5122	1374277.94	2185076.24	33°46'38.8009"	-84°32'01.0973"	863.86	766.76	TREE	35.56	-1141.37	253.67	6938.15	-253.67
400170	1374897.79	2183804.07	33°46'44.8883"	-84°32'16.1957"	891.69	794.60	TREE	34.80	-2284.91	-579.96	8081.69	579.96
400869	1375525.42	2174549.56	33°46'50.7544"	-84°34'05.8688"	1113.86	1016.83	TREE	31.96	-11285.37	-2823.08	17082.15	2823.08
400168	1374975.08	2183875.71	33°46'45.6556"	-84°32'15.3502"	887.13	790.04	TREE	31.09	-2200.81	-643.47	7997.59	643.47
400154	1375008.26	2183199.00	33°46'45.9596"	-84°32'23.3691"	900.95	803.86	TREE	29.66	-2861.18	-794.97	8657.96	794.97
400023	1374350.99	2185408.05	33°46'39.5353"	-84°31'57.1693"	849.46	752.36	TREE	29.64	-801.88	240.03	6598.66	-240.03
400171	1374818.66	2183737.24	33°46'44.1031"	-84°32'16.9841"	888.41	791.32	TREE	29.53	-2364.60	-513.80	8161.38	513.80
400021	1374459.15	2185553.94	33°46'40.6105"	-84°31'55.4454"	845.19	748.09	TREE	29.45	-639.27	159.17	6436.05	-159.17
400133	1374151.17	2184519.75	33°46'37.5271"	-84°32'07.6849"	870.81	773.71	TREE	28.26	-1711.47	280.74	7508.25	-280.74
400028	1374353.83	2185139.47	33°46'39.5540"	-84°32'00.3514"	854.06	756.96	TREE	27.65	-1065.79	190.06	6862.57	-190.06
400951	1375131.98	2174325.84	33°46'46.8533"	-84°34'08.5012"	1115.90	1018.88	TREE	26.77	-11574.71	-2475.04	17371.49	2475.04
400029	1374269.46	2185127.84	33°46'38.7189"	-84°32'00.4856"	852.88	755.78	TREE	25.81	-1092.06	271.08	6888.84	-271.08
400114	1374938.49	2184193.48	33°46'45.3048"	-84°32'11.5838"	872.64	775.54	TREE	25.51	-1894.40	-551.64	7691.18	551.64
400127	1373867.98	2184279.19	33°46'34.7168"	-84°32'10.5229"	875.09	777.99	TREE	25.37	-1998.03	517.28	7794.81	-517.28
400418	1375026.24	2182850.99	33°46'46.1250"	-84°32'27.4930"	905.08	807.99	TREE	25.30	-3200.62	-873.79	8997.40	873.79
400873	1375025.96	2175600.08	33°46'45.8534"	-84°33'53.3994"	1083.22	986.18	TREE	24.99	-10338.89	-2146.90	16135.67	2146.90
400717	1374805.30	2175540.04	33°46'43.6680"	-84°33'54.1007"	1085.56	988.52	TREE	24.88	-10436.75	-1940.21	16233.53	1940.21
400546	1373753.38	2177209.40	33°46'33.3243"	-84°33'34.2753"	1047.90	950.84	TREE	23.68	-8978.07	-611.47	14774.85	611.47
400172	1374723.48	2183669.26	33°46'43.1590"	-84°32'17.7854"	884.42	787.33	TREE	23.45	-2448.24	-432.04	8245.02	432.04
400102	1374884.44	2184866.75	33°46'44.7939"	-84°32'03.6048"	853.74	756.64	TREE	22.95	-1241.09	-380.19	7037.87	380.19
400952	1374193.35	2174423.39	33°46'37.5708"	-84°34'07.3020"	1113.34	1016.31	TREE	22.49	-11643.51	-1533.87	17440.29	1533.87
400500	1373987.37	2177340.31	33°46'35.6442"	-84°33'32.7350"	1042.31	945.25	TREE	22.35	-8808.10	-818.83	14604.88	818.83
400950	1374650.65	2174592.35	33°46'42.1016"	-84°34'05.3214"	1105.64	1008.61	UTILITY POLE	20.96	-11396.87	-1954.39	17193.65	1954.39
400506	1373797.42	2177291.03	33°46'33.7631"	-84°33'33.3102"	1042.88	945.82	TREE	20.87	-8889.97	-640.49	14686.75	640.49
400091	1374792.43	2185433.61	33°46'43.9036"	-84°31'56.8850"	835.82	738.72	TREE	18.57	-699.20	-190.06	6495.98	190.06
400118	1374966.77	2184072.05	33°46'45.5803"	-84°32'13.0237"	872.64	775.55	TREE	18.48	-2008.98	-600.81	7805.76	600.81
400036	1374073.97	2184938.59	33°46'36.7781"	-84°32'02.7195"	860.46	763.36	TREE	18.36	-1312.70	430.30	7109.48	-430.30
400156	1374974.87	2183088.27	33°46'45.6253"	-84°32'24.6796"	891.83	794.74	TREE	17.67	-2976.05	-781.55	8772.83	781.55
400871	1375045.60	2174769.61	33°46'46.0158"	-84°34'03.2396"	1096.19	999.16	TREE	17.60	-11153.01	-2312.07	16949.79	2312.07
400545	1373632.26	2177241.10	33°46'32.1272"	-84°33'33.8943"	1041.06	944.00	TREE	17.09	-8968.13	-486.66	14764.91	486.66
400502	1373888.08	2177359.08	33°46'34.6626"	-84°33'32.5081"	1036.86	939.80	TREE	16.91	-8807.06	-717.79	14603.84	717.79
400428	1374897.33	2182336.32	33°46'44.8311"	-84°32'33.5851"	909.40	812.31	TREE	16.39	-3729.93	-837.27	9526.71	837.27
400813	1375240.35	2175284.08	33°46'47.9624"	-84°33'57.1532"	1081.41	984.38	TREE	16.34	-10612.33	-2413.45	16409.11	2413.45
400547	1373674.55	2177145.31	33°46'32.5420"	-84°33'35.0310"	1042.06	945.00	TREE	15.92	-9055.00	-545.12	14851.78	545.12
400439	1374820.39	2182340.38	33°46'44.0701"	-84°32'33.5336"	908.97	811.88	TREE	15.72	-3739.44	-760.81	9536.22	760.81
400429	1374829.62	2182401.85	33°46'44.1636"	-84°32'32.8058"	907.26	810.17	TREE	15.57	-3677.31	-759.10	9474.09	759.10
400501	1373979.10	2177431.14	33°46'35.5658"	-84°33'31.6585"	1033.29	936.23	TREE	15.53	-8720.13	-794.74	14516.91	794.74
400033	1374324.75	2185042.04	33°46'39.2628"	-84°32'01.5044"	844.27	747.17	TREE	15.33	-1166.81	201.58	6963.59	-201.58
400116	1374888.73	2184277.82	33°46'44.8155"	-84°32'10.5825"	860.38	763.28	TREE	15.12	-1820.11	-487.84	7616.89	487.84
400957	1373794.36	2174200.81	33°46'33.6148"	-84°34'09.9205"	1112.34	1015.31	TREE	14.26	-11932.70	-1180.17	17729.48	1180.17
400121	1374912.60	2183965.04	33°46'45.0406"	-84°32'14.2892"	866.94	769.85	TREE	14.08	-2123.84	-566.27	7920.62	566.27
401901	1375575.91	2176808.31	33°46'51.3403"	-84°33'39.1097"	1040.18	943.13	TREE	13.95	-9052.86	-2476.12	14849.64	2476.12
400507	1373895.76	2177252.61	33°46'34.7346"	-84°33'33.7698"	1036.39	939.34	TREE	13.86	-8910.52	-744.05	14707.30	744.05
400173	1374631.37	2183607.77	33°46'42.2455"	-84°32'18.5100"	876.59	779.50	TREE	13.70	-2524.95	-352.16	8321.73	352.16
400128	1373962.47	2184315.39	33°46'35.6529"	-84°32'10.0980"	861.84	764.74	TREE	13.43	-1945.79	430.62	7742.57	-430.62
400135	1374283.60	2184527.66	33°46'38.8376"	-84°32'07.5968"	855.14	758.04	TREE	13.36	-1680.43	151.76	7477.21	-151.76
400419	1375020.15	2182743.02	33°46'46.0609"	-84°32'28.7719"	895.68	798.59	TREE	13.21	-3307.98	-886.76	9104.76	886.76
401868	1375040.00	2182567.39	33°46'46.2510"	-84°32'30.8536"	899.29	802.20	TREE	12.59	-3477.40	-937.14	9274.18	937.14
400535	1373680.38	2177307.13	33°46'32.6058"	-84°33'33.1142"	1034.69	937.63	TREE	12.56	-8894.68	-522.44	14691.46	522.44
400084	1374881.67	2185401.62	33°46'44.7854"	-84°31'57.2678"	844.15	747.05	TREE	12.53	-715.02	-283.54	6511.80	283.54
400072	1374531.21	2185879.53	33°46'41.3349"	-84°31'51.5910"	824.37	727.27	TREE	12.49	-306.08	145.41	6102.86	-145.41
400139	1374287.01	2184311.39	33°46'38.8636"	-84°32'10.1592"	859.41	762.31	TREE	12.33	-1892.74	110.42	7689.52	-110.42
400008	1374244.72	2185325.01	33°46'38.4810"	-84°31'58.1486"	847.39	750.29	TREE	12.30	-902.30	330.06	6699.08	-330.06
400151	1375098.22	2183241.75	33°46'46.8512"	-84°32'22.8665"	906.94	809.85	TREE	12.13	-2803.29	-876.03	8600.07	876.03
400860	1376009.65	2174459.38	33°46'55.5416"	-84°34'06.9596"	1115.68	1018.66	TREE	11.92	-11289.11	-3315.62	17085.89	3315.62
400110	1374558.92	2184621.74	33°46'41.5648"	-84°32'06.4938"	850.04	752.94	TREE	11.79	-1539.46	-102.76	7336.24	102.76
400034	1374302.43	2184962.08	33°46'39.0392"	-84°32'02.4508"	842.73	745.63	TREE	11.73	-1249.45	209.51	7046.23	-209.51
400510	1374061.87	2177388.04	33°46'36.3831"	-84°33'32.1729"	1030.09	933.03	TREE	11.62	-8748.03	-883.79	14544.81	883.79
401942	1375014.05	2175906.36	33°46'45.7473"	-84°33'49.7703"	1062.17	965.13	TREE	11.42	-10039.46	-2081.39	15836.24	2081.39
400044	1374005.32	2184865.25	33°46'36.0963"	-84°32'03.5855"	866.09	768.99	TREE	11.17	-1396.95	485.00	7193.73	-485.00
400146	1374643.09	2183341.29	33°46'42.3519"	-84°32'21.6676"	880.50	783.41	TREE	11.11	-2785.23	-410.49	8582.01	410.49
400138	1374171.89	2184323.73	33°46'37.7251"	-84°32'10.0081"	857.70	760.60	TREE	10.42	-1900.81	225.92	7697.59	-225.92
400694	1374771.80	2175921.50	33°46'43.3512"	-84°33'49.5798"	1061.64	964.60	TREE	10.20	-10067.10	-1840.24	15863.88	1840.24
401939	1375659.78	2175634.80	33°46'52.1254"	-84°33'53.0171"	1064.66	967.63	TREE	10.06	-10193.40	-2764.77	15990.18	2764.77
400505	1373782.35	2177355.05	33°46'33.6164"	-84°33'32.5511"	1030.20	933.14	TREE	9.70	-8829.59	-614.41	14626.37	614.41
400548	1373769.46	2177105.36	33°46'33.4795"	-84°33'35.5086"	1036.36	939.31	TREE	9.65	-9077.67	-645.57	14874.45	645.57
400870	1375454.30	2175067.51	33°46'50.0707"	-84°33'59.7289"	1079.09	982.06	TREE	9.63	-10787.96	-2662.10	16584.74	2662.10
400716	1374681.19	2175591.36	33°46'42.4421"	-84°33'53.4870"	1069.49	972.45	TREE	9.52	-10408.02	-1809.01	16204.80	1809.01
400949	1374374.20	2173990.96	33°46'39.3433"	-84°34'12.4336"	1110.20	1013.17	TREE	9.50	-12037.46	-1787.85	17834.24	1787.85
400031	1374106.46	2185033.24	33°46'37.1029"	-84°32'01.5995"	852.76	755.66	TREE	9.42	-1213.81	414.93	7010.59	-414.93
400020	1374359.94	2185521.33	33°46'39.6278"	-84°31'55.8276"	831.90	734.80	TREE	9.40	-688.79	251.11	6485.57	-251.11
400090	1374848.30	2185494.64	33°46'44.4585"	-84°31'56.1643"	829.58	732.48	TREE	8.84	-629.30	-234.35	6426.08	234.35
400024	1374353.89	2185297.63	33°46'39.5601"	-84°31'58.4776"	831.00	733.90	TREE	8.49	-910.08	217.78	6706.86	-217.78
400073	1374522.34	2185780.61	33°46'41.2436"	-84°31'52.7625"	817.96	720.86	TREE	8.07	-405.02	136.77	6201.80	-136.77
400508	1373988.16	2177219.31	33°46'35.6475"	-84°33'34.1685"	1030.94	933.89	TREE	8.00	-8927.08	-840.86	14723.86	840.86
400129	1373872.93	2184374.85	33°46'34.7692"	-84°32'09.3898"	855.28	758.18	TREE	7.94	-1902.98	529.21	7699.76	-529.21
400043	1374127.14	2184860.59	33°46'37.3014"	-84°32'03.6458"	842.07	744.97	TREE	7.81	-1380.15	364.25	7176.93	-364.25
400147	1374597.76	2183282.99	33°46'41.9014"	-84°32'22.3564"	878.79	781.70	TREE	7.77	-2850.58	-376.10	8647.36	376.10
400092	1374714.95	2185539.11	33°46'43.1408"	-84°31'55.6318"	822.71	725.61	TREE	7.72	-608.94	-95.26	6405.72	95.26
400142	1373761.58	2184266.08	33°46'33.6637"	-84°32'10.6737"	866.68	769.58	TREE	7.55	-2029.62	619.73	7826.40	-619.73
400693	1374759.81	2175989.63	33°46'43.2351"	-84°33'48.7721"	1057.36	960.32	TREE	7.54	-10002.13	-1816.47	15798.91	1816.47
400658	1373917.74	2176161.82	33°46'34.9107"	-84°33'46.6937"	1056.61	959.56	TREE	7.33	-9980.50	-957.25	15777.28	957.25
400498	1375220.39	2178545.59	33°46'47.8882"	-84°33'18.5107"	992.22	895.16	TREE	7.33	-7405.01	-1821.02	13201.79	1821.02
401900	1375560.89	2176921.26	33°46'51.1959"	-84°33'37.7708"	1030.49	933.44	TREE	7.11	-8944.30	-2441.49	14741.08	2441.49
400122	1374823.13	2183895.84	33°46'44.1530"	-84°32'15.1052"	861.95	764.86	TREE	6.99	-2207.68	-490.35	8004.46	490.35
401869	1374906.53	2182578.20	33°46'44.9309"	-84°32'30.7198"	893.88	796.79	TREE	6.86	-3490.19	-803.85	9286.97	803.85
400109	1374627.34	2184725.80	33°46'42.2454"	-84°32'05.2639"	842.20	745.10	TREE	6.81	-1425.00	-151.84	7221.78	151.84
400954	1374107.00	2175478.13	33°46'36.7571"	-84°33'54.8022"	1071.16	974.12	TREE	5.89	-10620.33	-1263.63	16417.11	1263.63
400134	1374207.83	2184405.46	33°46'38.0836"	-84°32'09.0413"	850.58	753.48	TREE	5.46	-1814.03	204.89	7610.81	-204.89
400890	1373742.26	2174892.61	33°46'33.1261"	-84°34'01.7223"	1086.73	989.69	TREE	5.45	-11260.80	-1007.39	17057.58	1007.39
401938	1375613.27	2175662.17	33°46'51.6662"	-84°33'52.6908"	1059.25	962.21	TREE	5.12	-10174.63	-2714.17	15971.41	2714.17
400106	1374786.06	2184897.17	33°46'43.8217"	-84°32'03.2403"	835.50	738.40	TREE	5.03	-1228.42	-278.00	7025.20	278.00
400874	1375465.36	2175699.70	33°46'50.2043"	-84°33'52.2394"	1058.85	961.82	TREE	5.00	-10163.66	-2561.97	15960.44	2561.97
400504	1373794.86	2177436.70	33°46'33.7432"	-84°33'31.5843"	1023.32	926.26	TREE	4.88	-8747.02	-612.39	14543.79	612.39
400544	1373590.24	2177325.29	33°46'31.7146"	-84°33'32.8950"	1026.81	929.75	TREE	4.73	-8892.63	-430.51	14689.41	430.51
400167	1375053.61	2183789.13	33°46'46.4294"	-84°32'16.3793"	885.99	788.90	TREE	3.71	-2272.25	-735.98	8069.03	735.98
400876	1373911.19	2175853.99	33°46'34.8342"	-84°33'50.3404"	1060.28	963.23	TREE	3.40	-10284.70	-1004.86	16081.48	1004.86
400107	1374710.01	2184805.67	33°46'43.0661"	-84°32'04.3211"	836.36	739.26	TREE	3.30	-1331.85	-219.20	7128.63	219.20
400889	1373511.96	2174490.92	33°46'30.8321"	-84°34'06.4705"	1095.43	998.39	TREE	3.24	-11696.70	-851.21	17493.48	851.21
400002	1374005.66	2185077.82	33°46'36.1072"	-84°32'01.0671"	883.46	786.36	TREE	2.74	-1187.63	522.00	6984.41	-522.00
400689	1374778.10	2176167.82	33°46'43.4229"	-84°33'46.6618"	1048.01	950.97	TREE	2.66	-9823.50	-1803.18	15620.28	1803.18
401944	1374981.30	2176070.66	33°46'45.4295"	-84°33'47.8222"	1049.48	952.44	TREE	2.63	-9883.47	-2020.28	15680.24	2020.28
400714	1374472.79	2175695.25	33°46'40.3843"	-84°33'52.2467"	1060.91	963.87	TREE	2.59	-10342.34	-1585.61	16139.12	1585.61
400509	1374107.95	2177297.79	33°46'36.8356"	-84°33'33.2442"	1022.96	925.91	TREE	2.48	-8828.78	-945.01	14625.56	945.01
400695	1374723.66	2175827.71	33°46'42.8713"	-84°33'50.6888"	1056.36	959.32	TREE	2.40	-10167.89	-1809.31	15964.67	1809.31
400130	1373983.79	2184401.56	33°46'35.8669"	-84°32'09.0780"	848.44	751.34	TREE	2.25	-1857.22	424.76	7654.00	-424.76
400431	1374865.50	2182514.27	33°46'44.5226"	-84°32'31.4754"	891.02	793.93	TREE	2.25	-3560.34	-774.68	9357.11	774.68
400055	1374075.26	2184791.06	33°46'36.7857"	-84°32'04.4674"	838.18	741.08	TREE	1.98	-1457.71	403.12	7254.49	-403.12
400877	1373416.07	2175803.34	33°46'29.9338"	-84°33'50.9178"	1062.27	965.22	TREE	1.97	-10421.52	-526.33	16218.30	526.33
400074	1374604.25	2185754.09	33°46'42.0531"	-84°31'53.0802"	811.61	714.51	TREE	1.42	-416.75	51.47	6213.53	-51.47
400019	1374409.88	2185604.47	33°46'40.1248"	-84°31'54.8446"	818.21	721.11	TREE	1.40	-598.18	216.55	6394.96	-216.55
400513	1374032.26	2177525.67	33°46'36.0953"	-84°33'30.5410"	1016.55	919.49	TREE	1.34	-8617.74	-830.47	14414.52	830.47
400417	1375122.56	2182856.14	33°46'47.0782"	-84°32'27.4361"	902.52	805.43	TREE	1.29	-3178.63	-967.71	8975.41	967.71
401943	1375016.64	2175954.79	33°46'45.7747"	-84°33'49.1965"	1050.62	953.59	TREE	1.08	-9991.33	-2075.43	15788.11	2075.43
400503	1373877.68	2177488.90	33°46'34.5646"	-84°33'30.9696"	1017.86	920.80	TREE	1.07	-8681.08	-684.75	14477.86	684.75
400414	1375099.51	2181799.04	33°46'46.8120"	-84°32'39.9594"	906.37	809.29	TREE	1.02	-4223.35	-1130.66	10020.13	1130.66
400730	1374266.98	2175958.05	33°46'38.3582"	-84°33'49.1237"	1053.30	956.26	TREE	0.54	-10119.77	-1336.85	15916.55	1336.85
400549	1373851.38	2177146.47	33°46'34.2915"	-84°33'35.0253"	1025.81	928.76	TREE	0.48	-9022.81	-719.00	14819.59	719.00
401941	1375652.74	2175766.06	33°46'52.0608"	-84°33'51.4616"	1051.62	954.59	TREE	0.22	-10065.41	-2734.79	15862.19	2734.79
5121	1373796.24	2181084.38	33°46'33.8921"	-84°32'48.3695"	928.75	831.67	OL ON TWR	0.09	-5155.78	26.85	10952.56	-26.85

FULTON COUNTY EXECUTIVE AIRPORT

ATLANTA, GEORGIA

Michael Baker INTERNATIONAL

DESIGNER: Robert D. Farrar | CHECKED BY: Jim Duguay

TECHNICIAN: Folashade Shelton | PROJECT NUMBER: 177989

NOTES

1. COORDINATES SHOWN ARE IN NAD83.
2. ELEVATIONS SHOWN ARE IN NAVD 88 AND ARE ABOVE MEAN SEA LEVEL (AMSL).

REVISIONS

NO.	DESCRIPTION	DATE	BY

FINAL DRAFT

PROJECT NAME: AIRPORT MASTER PLAN UPDATE

DRAWING NAME: RUNWAY 8-26 DEPARTURE SURFACE OBSTRUCTION TABLE II

GDOT GRANT NO: AP020-9041-32(121)

DIVISION: PLANNING

DATE: JULY 2023

DRAWING NUMBER: 22

O:\FTY - Fulton County Airport\177989 - Airport Master Plan\2021 ALP SET\PLAN SHEETS\18-22-FTY Runway 8-26 Obstruction Tables.dwg Modified: Apr 19, 2023 - 4:17am Plotted: Jul 13, 2023 - 6:12am Robert Farrar

RUNWAY 14 APPROACH AND TABLE 3-2 TYPE 4 PENETRATING OBSTRUCTIONS

OBSTRUCTION DISPOSITION: ALL OBSTRUCTIONS SHALL BE REMOVED, LIGHTED, OR REMAIN LIGHTED

Point ID	Northing	Easting	Latitude	Longitude	Elevation	Description	14 VIS-A Approach Penetration Depth	Runway 14 Station	Runway 14 Offset
401991	1375989.74	2186106.34	33°46'55.7727"	-84°31'48.9648"	834.53	TREE	7.85	-760.80	-121.14
5126	1376306.34	2185664.19	33°46'58.8895"	-84°31'54.2167"	855.45	TREE	2.32	-1289.71	5.34
401994	1375802.05	2185918.41	33°46'53.9093"	-84°31'51.1835"	826.55	TREE	0.80	-742.20	143.81
402072	1376238.07	2185577.47	33°46'58.2111"	-84°31'55.2413"	853.30	TREE	-0.09	-1294.97	115.58

RUNWAY 32 APPROACH AND TABLE 3-2 TYPE 4 PENETRATING OBSTRUCTIONS

OBSTRUCTION DISPOSITION: ALL OBSTRUCTIONS SHALL BE REMOVED, LIGHTED, OR REMAIN LIGHTED

Point ID	Northing	Easting	Latitude	Longitude	Elevation	Description	32 VIS-A Approach Penetration Depth	Runway 32 Station	Runway 32 Offset
5061	1371150.75	2190380.53	33°46'08.0445"	-84°30'58.1293"	983.31	TREE	75.41	-1539.25	178.24
404248	1371016.22	2190596.49	33°46'06.7207"	-84°30'55.5656"	991.29	TREE	71.23	-1782.40	253.20
401330	1370925.40	2190623.78	33°46'05.8231"	-84°30'55.2387"	991.79	TREE	67.41	-1868.88	214.28
404255	1371159.14	2190448.37	33°46'08.1297"	-84°30'57.3260"	976.75	TREE	66.94	-1577.37	234.98
404259	1370851.94	2190590.64	33°46'05.0952"	-84°30'55.6283"	992.14	TREE	66.07	-1902.64	141.12
404258	1370899.68	2190515.14	33°46'05.5650"	-84°30'56.5246"	987.30	TREE	65.50	-1817.10	115.38
404254	1371234.67	2190398.10	33°46'08.8753"	-84°30'57.9245"	970.48	TREE	65.17	-1487.38	246.51
404261	1370755.89	2190589.56	33°46'04.1449"	-84°30'55.6373"	994.56	TREE	64.90	-1974.48	77.35
404256	1371075.55	2190498.26	33°46'07.3044"	-84°30'56.7317"	974.61	TREE	60.01	-1673.20	217.88
404262	1370822.30	2190664.40	33°46'04.8045"	-84°30'54.7534"	987.72	TREE	58.11	-1973.37	177.40
404260	1370792.61	2190485.48	33°46'04.5048"	-84°30'56.8717"	981.74	TREE	56.87	-1878.54	22.80
404278	1371054.73	2190397.16	33°46'07.0951"	-84°30'57.9285"	967.49	TREE	55.42	-1622.67	127.88
404257	1370977.50	2190477.70	33°46'06.3337"	-84°30'56.9712"	971.91	TREE	54.28	-1733.79	138.10
404277	1370931.12	2190401.08	33°46'05.8723"	-84°30'57.8770"	971.05	TREE	54.18	-1718.61	49.83
404264	1370652.16	2190586.37	33°46'03.1185"	-84°30'55.6708"	986.44	TREE	52.96	-2050.75	6.96
404267	1370553.24	2190547.48	33°46'02.1386"	-84°30'56.1276"	987.72	TREE	51.78	-2099.97	-87.24
401331	1370410.32	2190611.95	33°46'00.7268"	-84°30'55.3582"	993.22	TREE	49.77	-2250.17	-132.21
404265	1370690.51	2190658.21	33°46'03.5004"	-84°30'54.8215"	983.73	TREE	49.35	-2068.86	86.35
404270	1370434.24	2190506.56	33°46'00.9599"	-84°30'56.6076"	986.58	TREE	47.49	-2163.04	-196.14
404326	1371300.33	2189781.79	33°46'09.5042"	-84°31'05.2282"	928.77	TREE	46.14	-1033.87	-175.97
404467	1370341.47	2190551.82	33°46'00.0435"	-84°30'56.0677"	987.77	TREE	43.69	-2262.77	-222.75
404299	1370962.47	2190304.61	33°46'06.1791"	-84°30'59.0211"	956.09	TREE	43.56	-1631.71	-2.49
404263	1370686.75	2190496.72	33°46'03.4578"	-84°30'56.7343"	972.48	TREE	43.25	-1965.86	-38.08
404269	1370506.71	2190630.28	33°46'01.6810"	-84°30'55.1449"	983.31	TREE	42.90	-2189.38	-55.20
404469	1370312.89	2190644.84	33°45'59.7640"	-84°30'54.9647"	990.97	TREE	42.76	-2345.32	-171.22
404319	1370971.52	2190168.13	33°46'06.2641"	-84°31'00.6383"	949.99	TREE	42.28	-1535.43	-99.65
404473	1370342.03	2190777.20	33°46'00.0567"	-84°30'53.3979"	993.25	TREE	41.81	-2410.05	-52.15
404470	1370377.12	2190701.53	33°46'00.4013"	-84°30'54.2957"	989.15	TREE	41.51	-2333.96	-86.31
404276	1370820.40	2190400.31	33°46'04.7768"	-84°30'57.8817"	962.36	TREE	41.33	-1801.74	-23.31
404266	1370604.15	2190465.71	33°46'02.6395"	-84°30'57.0984"	971.19	TREE	39.85	-2007.93	-115.64
404304	1370641.71	2190217.03	33°46'03.0028"	-84°31'00.0457"	961.03	TREE	39.26	-1816.58	-278.86
404268	1370582.73	2190645.04	33°46'02.4336"	-84°30'54.9732"	976.89	TREE	38.87	-2141.63	5.77
404323	1371189.46	2189859.60	33°46'08.4099"	-84°31'04.3020"	927.16	TREE	37.79	-1168.61	-189.86
404318	1371087.21	2190115.90	33°46'07.4069"	-84°31'01.2616"	939.37	TREE	37.74	-1413.82	-63.28
404309	1370939.02	2190096.99	33°46'05.9402"	-84°31'01.4797"	944.33	TREE	37.72	-1513.35	-174.68
404271	1370525.52	2190443.98	33°46'01.8609"	-84°30'57.3525"	970.91	TREE	37.32	-2053.08	-183.58
404320	1371186.91	2190094.36	33°46'08.3926"	-84°31'01.5208"	933.20	TREE	36.04	-1324.40	-14.21
404315	1371005.60	2190046.89	33°46'06.5972"	-84°31'02.0759"	938.38	TREE	35.93	-1430.23	-168.89
404316	1371035.55	2189938.00	33°46'06.8899"	-84°31'03.3671"	933.43	TREE	35.68	-1336.24	-231.51
404275	1370696.56	2190394.13	33°46'03.5514"	-84°30'57.9500"	960.79	TREE	35.29	-1891.22	-109.14
404488	1370462.13	2191140.32	33°46'01.2570"	-84°30'49.1012"	994.04	TREE	35.23	-2557.31	300.84
404369	1370595.39	2191046.52	33°46'02.5722"	-84°30'50.2177"	984.77	TREE	34.07	-2395.18	317.31
404300	1370863.85	2190273.62	33°46'05.2024"	-84°30'59.3843"	948.98	TREE	33.75	-1685.89	-90.53
404303	1370594.52	2190272.10	33°46'02.5378"	-84°30'59.3914"	959.00	TREE	33.64	-1888.32	-268.18
404302	1370684.94	2190315.47	33°46'03.4338"	-84°30'58.8813"	956.83	TREE	33.47	-1848.45	-176.16
404307	1370812.06	2190125.70	33°46'04.6851"	-84°31'01.1344"	945.71	TREE	33.37	-1628.07	-236.20
401349	1370056.77	2190919.31	33°45'57.2392"	-84°30'51.7031"	1000.20	TREE	33.33	-2718.64	-131.76
404322	1371157.37	2189926.15	33°46'08.0947"	-84°31'03.5123"	926.01	TREE	33.25	-1236.47	-160.62
404327	1371358.41	2189726.67	33°46'10.0769"	-84°31'05.8836"	911.70	TREE	33.07	-953.89	-179.54
404475	1370335.53	2190882.28	33°45'59.9958"	-84°30'52.1528"	988.07	TREE	32.94	-2483.83	22.96
404308	1370887.62	2190183.87	33°46'05.4346"	-84°31'00.4484"	943.98	TREE	32.58	-1609.11	-142.75
404468	1370234.58	2190564.55	33°45'58.9865"	-84°30'55.9127"	980.71	TREE	32.18	-2351.85	-283.19
404481	1370304.83	2191071.55	33°45'59.6985"	-84°30'49.9095"	993.75	TREE	31.26	-2631.05	145.81
404321	1371184.24	2190029.80	33°46'08.3640"	-84°31'02.2855"	926.18	TREE	31.04	-1284.10	-64.72
404512	1370001.12	2191016.03	33°45'56.6918"	-84°30'50.5552"	1002.59	TREE	30.45	-2824.07	-95.18
404368	1370531.83	2191117.00	33°46'01.9458"	-84°30'49.3802"	985.77	TREE	30.36	-2489.38	328.90
404305	1370735.07	2190217.14	33°46'03.9264"	-84°31'00.0482"	948.34	TREE	30.09	-1746.14	-217.59
404482	1370193.21	2191111.02	33°45'58.5954"	-84°30'49.4375"	997.17	TREE	29.17	-2741.23	102.46
404479	1370316.93	2190970.43	33°45'59.8147"	-84°30'51.1079"	986.20	TREE	27.48	-2555.65	77.35
404301	1370773.24	2190305.31	33°46'04.3071"	-84°30'59.0052"	946.93	TREE	27.24	-1775.09	-125.97
404476	1370254.72	2190917.51	33°45'59.1975"	-84°30'51.7323"	986.34	TREE	27.00	-2567.95	-3.39
404317	1371104.56	2190034.46	33°46'07.5759"	-84°31'02.2271"	924.71	TREE	26.40	-1347.34	-113.42
404274	1370618.71	2190374.80	33°46'02.7805"	-84°30'58.1758"	952.67	TREE	24.86	-1937.36	-174.76
404505	1370075.41	2190698.33	33°45'57.4162"	-84°30'54.3216"	983.78	TREE	24.85	-2559.75	-286.46
404313	1370872.28	2190049.99	33°46'05.2783"	-84°31'02.0338"	932.05	TREE	24.46	-1532.96	-253.92
404272	1370439.82	2190407.50	33°46'01.0118"	-84°30'57.7813"	959.94	TREE	24.30	-2093.90	-267.30
404477	1370164.82	2190881.37	33°45'58.3069"	-84°30'52.1568"	985.49	TREE	23.94	-2612.18	-89.60
404424	1370148.50	2190583.72	33°45'58.1355"	-84°30'55.6821"	975.58	TREE	23.17	-2429.43	-325.12
404486	1370272.50	2191257.11	33°45'59.3848"	-84°30'47.7102"	992.47	TREE	22.68	-2777.08	264.77
404484	1370284.99	2191167.45	33°45'59.5053"	-84°30'48.7727"	988.19	TREE	21.81	-2708.89	205.23
404325	1371252.88	2189808.65	33°46'09.0356"	-84°31'04.9080"	906.58	TREE	21.27	-1087.33	-186.77
404480	1370249.52	2191030.22	33°45'59.1498"	-84°30'50.3969"	984.06	TREE	20.83	-2645.75	78.34
404528	1369978.89	2191262.69	33°45'56.4801"	-84°30'47.6323"	999.88	TREE	18.81	-3002.51	76.57
404513	1369998.33	2191114.26	33°45'56.6675"	-84°30'49.3914"	993.75	TREE	18.28	-2890.55	-22.81
404366	1370425.70	2191041.29	33°46'00.8933"	-84°30'50.2728"	975.06	TREE	18.12	-2519.92	202.16
404474	1370233.15	2190832.43	33°45'58.9813"	-84°30'52.7393"	973.73	TREE	16.37	-2528.49	-81.79
404487	1370394.79	2191223.40	33°46'00.5935"	-84°30'48.1143"	980.07	TREE	16.00	-2662.63	319.46
404280	1371287.65	2190336.06	33°46'09.3974"	-84°30'58.6616"	915.48	UTILITY POLE	14.20	-1406.70	234.38
404472	1370219.28	2190744.33	33°45'58.8412"	-84°30'53.7824"	968.59	TREE	13.59	-2481.22	-157.42
401350	1370030.13	2191355.76	33°45'56.9901"	-84°30'46.5319"	994.50	TREE	12.32	-3024.80	180.44
404471	1370197.03	2190643.57	33°45'58.6176"	-84°30'54.9750"	964.67	TREE	12.13	-2432.00	-248.10
404506	1369997.64	2190765.23	33°45'56.6491"	-84°30'53.5259"	974.94	TREE	10.88	-2662.33	-286.88
404507	1369963.75	2190850.94	33°45'56.3166"	-84°30'52.5092"	977.08	TREE	8.94	-2744.10	-244.35
404739	1369687.83	2191430.69	33°45'53.6061"	-84°30'45.6307"	1006.25	TREE	8.69	-3332.44	12.71
5016	1371703.77	2189665.41	33°46'13.4917"	-84°31'06.6232"	872.25	OL ON POLE	8.67	-652.88	0.53
5018	1371532.67	2189586.77	33°46'11.7963"	-84°31'07.5479"	875.70	POLE	8.23	-730.58	-171.00
404279	1371058.28	2190277.15	33°46'07.1262"	-84°30'59.3502"	916.05	UTILITY POLE	8.04	-1541.34	39.56
404509	1369941.28	2190964.36	33°45'56.0981"	-84°30'51.1648"	980.21	TREE	7.50	-2835.40	-173.41
404535	1370077.86	2191552.69	33°45'57.4689"	-84°30'44.2010"	993.75	TREE	6.92	-3117.80	360.47
404485	1370181.63	2191208.24	33°45'58.4841"	-84°30'48.2854"	978.08	TREE	6.46	-2813.69	168.31
404343	1371843.33	2189634.30	33°46'14.8714"	-84°31'06.9974"	863.73	PRIMARY ROAD	6.44	-527.08	68.49
404273	1370533.67	2190356.30	33°46'01.9386"	-84°30'58.3916"	936.71	TREE	6.30	-1989.46	-244.47
404281	1371170.43	2190304.29	33°46'08.2366"	-84°30'59.0333"	910.35	POWER LINE	5.69	-1474.42	133.55
404725	1369669.80	2191062.65	33°45'53.4155"	-84°30'49.9896"	991.17	TREE	4.99	-3104.87	-277.09
404364	1370534.47	2191014.98	33°46'01.9685"	-84°30'50.5889"	956.87	TREE	4.90	-2420.53	253.57
404533	1370003.21	2191433.77	33°45'56.7264"	-84°30'45.6067"	990.62	TREE	4.87	-3096.25	221.73
404495	1370249.38	2191365.89	33°45'59.1597"	-84°30'46.4206"	979.07	TREE	4.84	-2865.83	331.79
404724	1369630.61	2190936.20	33°45'53.0235"	-84°30'51.4860"	988.35	TREE	4.83	-3051.60	-398.29
404342	1371782.12	2189546.50	33°46'14.2629"	-84°31'08.0350"	861.16	PRIMARY ROAD	4.43	-515.78	-37.94
404341	1371717.13	2189454.53	33°46'13.6168"	-84°31'09.1219"	860.08	PRIMARY ROAD	3.91	-504.59	-150.00
404290	1371449.14	2190172.48	33°46'10.9896"	-84°31'00.6059"	893.51	PRIMARY ROAD	3.69	-1177.53	216.65
404726	1369645.35	2191161.06	33°45'53.1768"	-84°30'48.8229"	993.79	TREE	3.46	-3187.84	-218.78
404483	1370078.67	2191072.07	33°45'57.4609"	-84°30'49.8944"	974.37	TREE	3.32	-2802.22	-2.02
404741	1369703.94	2191530.07	33°45'53.7688"	-84°30'44.4540"	1002.60	TREE	2.39	-3385.41	98.34
404538	1370032.57	2191643.76	33°45'57.0239"	-84°30'43.1204"	993.89	TREE	2.37	-3211.69	399.57
404527	1369887.75	2191145.39	33°45'55.5745"	-84°30'49.0182"	982.35	LIGHT POLE	1.69	-2994.48	-71.76
404514	1370077.82	2191170.06	33°45'57.4558"	-84°30'48.7335"	975.23	TREE	0.94	-2867.08	71.44
404494	1370192.07	2191311.27	33°45'58.5908"	-84°30'47.0654"	975.37	TREE	0.76	-2873.32	252.97

FULTON COUNTY EXECUTIVE AIRPORT
ATLANTA, GEORGIA

Michael Baker INTERNATIONAL

DESIGNER: Robert D. Farrar	CHECKED BY: Jim Duguay
TECHNICIAN: Folashade Shelton	PROJECT NUMBER: 177989

NOTES

1. COORDINATES SHOWN ARE IN NAD83.
2. ELEVATIONS SHOWN ARE IN NAVD 88 AND ARE ABOVE MEAN SEA LEVEL (AMSL).

REVISIONS

NO.	DESCRIPTION	DATE	BY

FINAL DRAFT

PROJECT NAME: AIRPORT MASTER PLAN UPDATE

DRAWING NAME: RUNWAY 14-32 APPROACH AND TABLE 3-2 OBSTRUCTION TABLE I

GDOT GRANT NO: AP020-9041-32(121)

DIVISION: PLANNING

DATE: JULY 2023

DRAWING NUMBER: 23

O:\FTY - Fulton County Airport\177989 - Airport Master Plan\2021 ALP SETPLAN SHEETS\23-FTY Runway 14-32 Obstruction Tables.dwg Modified: Apr 19, 2023 - 4:21am Plotted: Jul 13, 2023 - 6:13am Robert Farrar