

After recording return to:
Michael Graham, Land Administrator
Fulton County Land Division
141 Pryor Street, SW, Suite 8021

Atlanta, GA 30303

Cross Reference

Deed/Plat Book 60158, Page 347

Deed Book 6467, Page 426

INDEMNIFICATION, MAINTENANCE AND LAND USE AGREEMENT FOR PRIVATE IMPROVEMENT

THIS AGREEMENT, made this 28 day of June, 2020, between Joseph + DOROTHY DePasquale as citizen within Fulton County, Georgia, his successors, affiliates and assigns, as Indemnitor (hereinafter, as "Owner"), and FULTON COUNTY, a political subdivision of the State of Georgia (hereinafter, "the County").

For good and valuable consideration, receipt of which is hereby acknowledged, it is hereby agreed as follows:

1.

Owner warrants that he is the full and true owner and has clear title to that certain property known as 170 Burford Hollow Alpharetta (enter address), and as more fully described in that certain conveyance recorded in Deed Book 60158, Page 347 of Fulton County, Georgia records, on which Owner desires to install certain private improvements (the "Private Improvements") as more fully described in Exhibit "A", attached hereto and incorporated herein by reference

2.

Previously, Fulton County was granted a sanitary sewer easement, as referenced in and recorded at Plat Book/Deed Book (circle one) 6467, Page 426 of Fulton County, Georgia records, and hereby grants Owner, a License to enter within a portion of its sanitary sewer easement to construct, repair and replace, from time to time as may be needed certain private improvements at his sole cost and responsibility private improvements as same are more fully described in Exhibit "A".

3.

With respect to this License, Owner shall install and construct the Private Improvements in a good and workmanlike manner and in compliance with all state, local, and Fulton County laws and regulations, including but not limited to, all current state, local and Fulton County laws and regulations governing soil erosion and sedimentation control. Owner will at all times adhere to best management

Standard Sewer Indemnification Agreement 10.2020

Page | 1

practice procedures to protect the environment in connection with the construction, repair and/or maintenance of the Private Improvements.

4.

This License shall commence on the date of execution hereof and shall continue in full force and effect unless and until it is terminated at the will of the County.

5.

Owner may terminate this License and Agreement by written notice to the County and shall remove the Private Improvement at his sole costs and return the area to its natural vegetative state. If during the term of this License, the area containing the Private Improvements is condemned by the County or its assign, Owner shall make no claim in the condemnation proceedings for compensation for the Private Improvements.

6.

Fulton County personnel and /or agents shall have free access to and across the Private Improvements to perform routine maintenance and any emergency repairs to the existing public improvements.

7.

Owner shall be solely responsible for the maintenance, repair and replacement of the Private Improvements and the County grants Owner a right of access in order to carry out these obligations.

8.

Notwithstanding any other provisions, in the case of an emergency, Fulton County may immediately suspend or revoke the License without notice in order to protect the health, safety, and welfare of the public. In non-emergency situations, after providing at least 10 days' notice _____ to Owner, Fulton County may suspend or revoke the License in order to carry out any necessary governmental function. In the event of the suspension or revocation of the License, Owner must cure all defects specified by the County in its notice and within the time reasonably specified by the County. Failure on the part of Owner to cure any defects within the allotted time will be grounds for the County to terminate the License. Alternately, the County may, but shall not be required to, cure any such defect at the sole cost and expense of Owner. The County may elect to terminate the License at will and remove the Private Improvements without liability for loss or damage for such removal. Fulton County shall remove the Private Improvements so as not to damage other portions of Owner's property and is granted a right of entry by Owner on the other portions of Owner's property to effectuate the repair, if necessary.

9.

Owner hereby agrees to indemnify Fulton County and hold Fulton County harmless from any and all damages which Fulton County may suffer and from any and all liability, claims, penalties, forfeitures, suits, and costs and expenses incident to the granting of the License and this Agreement (including cost of defense, settlement, and reasonable attorney's fees), which it may hereafter incur, become responsible for, or pay out as a result of the death or bodily injuries to any person, destruction or damage to any property, contamination of or adverse effects on the environment, or any violations of governmental laws, regulations, or orders caused in whole or in part by the negligent act, negligent omission or willful misconduct of Owner, his employees, subcontractors, or assigns in the performance of this License or Agreement.

10.

Owner agrees to repair or replace in a manner acceptable to the County and/or the owner thereof any public utilities damaged by its employees or subcontractors during performance of this License and Agreement or resulting from the failure of the Private Improvements. At its election the County may repair or replace the damaged utility and assess all costs against Owner.

11.

The License conveyed to Owner by this Agreement shall be binding upon Owner, his assigns, affiliates, and successors. This Agreement shall be governed by and construed in accordance with the laws of the State of Georgia. If any provision of this agreement is held to be unenforceable for any reason, the unenforceability thereof shall not affect the remainder of the Agreement, which shall remain in full force and effect, and enforceable in accordance with its terms.

12.

The License conveyed to Owner by this Agreement shall constitute a covenant running with the land and shall be recorded in the real property records of Fulton County, Georgia and shall be binding upon all subsequent transferees of said property.

13.

All notices, consents, request, demands or other communications to or upon the respective party shall be in writing and shall be effective for all purposes upon receipt, including, but not limited to, in the case of (i) personal delivery; (ii) delivery by messenger, express or air courier or similar courier; or (iii) delivery by United States first class certified or registered mail, postage prepaid and addressed as follows:

COUNTY: Fulton County
Director of Public Works
141 Pryor Street, SW, 6Th. Floor
Atlanta, GA. 30303



with a copy to: County Attorney
Office of the County Attorney
141 Pryor Street, SW, Suite 4038
Atlanta, GA. 30303

OWNER: Joseph DePasquale + Dorothy DePasquale

RE Land Lot(s) _____, District _____

IN WITNESS WHEREOF, the parties have executed this Agreement at Atlanta, Georgia, as of the day and year first above written.

Signatures:

Signed, sealed and delivered in


Owner: Joseph DePasquale + Dorothy DePasquale

the presence of:

Address: 170 Burford Hollow Alpharetta GA
30022

Todd Wotiz Alpharetta, Georgia.

Unofficial Witness


Notary Public

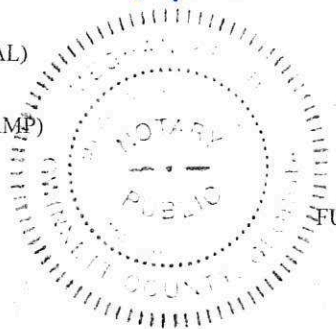
My Commission Expires: 3/7/23 (Authorized Party to Bind Said Entity)

(NOTARY SEAL)

(NOTARY STAMP)

Attest:

FULTON COUNTY, GEORGIA



Reserved for Clerk of Superior Court

REFERENCE MATERIAL

1. WARRANTY DEED IN FAVOR OF
WAYNE KAKS AND MINERVA FLUENTES KAKS
DEED BOOK 45941 PAGE 583-584
FULTON COUNTY, GEORGIA RECORDS

FLOOD NOTE

THIS PROPERTY IS NOT LOCATED IN A FEDERAL FLOOD AREA
AS INDICATED BY F.I.R.M. OFFICIAL FLOOD HAZARD MAPS.

SURVEY NOTES

1. STORM, SEWER, SANITARY SEWER AND OTHER BURIED UTILITIES
MAY HAVE BEEN PAVED OR COVERED OVER. THE LOCATION OF
UNDERGROUND UTILITIES AS SHOWN HEREON ARE BASED ON
VARY FROM LOCATIONS SHOWN HEREON. UNDERGROUND UTILITIES
MAY BE ENCOUNTERED. PLEASE CALL ALL LOCAL
UTILITY PROVIDERS AND OR 811 FOR FURTHER INFORMATION.



1. SURVEYOR HAS MADE NO INVESTIGATION OR INDEPENDENT
EXAMINATION OF THE PROPERTY OR RECORDS TO DETERMINE
RESTRICTIVE COVENANTS, OWNERSHIP, TITLE EVIDENCE, OR ANY
OTHER FACTS THAT A CURRENT TITLE SEARCH MAY DISCLOSE.
2. THIS PLAT WAS PREPARED FOR THE EXCLUSIVE USE OF THE
PERSON, PERSONS OR ENTITY NAMED HEREON. THIS PLAT DOES
NOT EXTEND TO ANY UNNAMED PERSON, PERSONS, OR ENTITY
MAKING SUCH PERSON, PERSONS OR ENTITY.
3. THE FIELD DATA UPON WHICH THIS PLAT IS BASED WAS GATHERED
ON THIS DATE: 5/9/19. THIS PLAT IS BASED ON A CALCULATED POSITIONAL
CLOSURE AND IS FOUND TO BE ACCURATE WITHIN ONE FOOT IN
251,833 FEET. A GEOLUX 7000 90 SERIES ROBOTIC TOTAL
STATION WITH CARLSON SURVEY 2 DATA COLLECTOR WERE USED IN
THE COLLECTION OF FIELD DATA.
4. BASIS OF BEARINGS: PG 235 PG 3-7
5. THIS PROPERTY IS SUBJECT TO CURRENT ZONING
REGULATIONS AND RESTRICTIONS.
6. ALL REPAIRS SET ARE 1/2" REPAIRS UNLESS OTHERWISE NOTED.
7. THE EXISTENCE, SIZE, AND LOCATION OF IMPERVIOUS BUFFERS
AUTHORITY: CITY OF COUNTY.
8. THE FLOOD INFORMATION ON THIS PLAT HAS BEEN DETERMINED
FROM THE FLOOD MAPS OF THE FULTON COUNTY, GEORGIA
DEPARTMENT OF ENGINEERS, AN INSURANCE COMPANY
OR APPRAISER.

REVISIONS

NO. DATE

1. 11-3-2020

2. 11-3-2020

3. 11-3-2020

4. 11-3-2020

5. 11-3-2020

6. 11-3-2020

7. 11-3-2020

8. 11-3-2020

9. 11-3-2020

10. 11-3-2020

11. 11-3-2020

12. 11-3-2020

13. 11-3-2020

14. 11-3-2020

15. 11-3-2020

16. 11-3-2020

17. 11-3-2020

18. 11-3-2020

19. 11-3-2020

20. 11-3-2020

21. 11-3-2020

22. 11-3-2020

23. 11-3-2020

24. 11-3-2020

25. 11-3-2020

26. 11-3-2020

27. 11-3-2020

28. 11-3-2020

29. 11-3-2020

30. 11-3-2020

31. 11-3-2020

32. 11-3-2020

33. 11-3-2020

34. 11-3-2020

35. 11-3-2020

36. 11-3-2020

37. 11-3-2020

38. 11-3-2020

39. 11-3-2020

40. 11-3-2020

41. 11-3-2020

42. 11-3-2020

43. 11-3-2020

44. 11-3-2020

45. 11-3-2020

46. 11-3-2020

47. 11-3-2020

48. 11-3-2020

49. 11-3-2020

50. 11-3-2020

51. 11-3-2020

52. 11-3-2020

53. 11-3-2020

54. 11-3-2020

55. 11-3-2020

56. 11-3-2020

57. 11-3-2020

58. 11-3-2020

59. 11-3-2020

60. 11-3-2020

61. 11-3-2020

62. 11-3-2020

63. 11-3-2020

64. 11-3-2020

65. 11-3-2020

66. 11-3-2020

67. 11-3-2020

68. 11-3-2020

69. 11-3-2020

70. 11-3-2020

71. 11-3-2020

72. 11-3-2020

73. 11-3-2020

74. 11-3-2020

75. 11-3-2020

76. 11-3-2020

77. 11-3-2020

78. 11-3-2020

79. 11-3-2020

80. 11-3-2020

81. 11-3-2020

82. 11-3-2020

83. 11-3-2020

84. 11-3-2020

85. 11-3-2020

86. 11-3-2020

87. 11-3-2020

88. 11-3-2020

89. 11-3-2020

90. 11-3-2020

91. 11-3-2020

92. 11-3-2020

93. 11-3-2020

94. 11-3-2020

95. 11-3-2020

96. 11-3-2020

97. 11-3-2020

98. 11-3-2020

99. 11-3-2020

100. 11-3-2020

101. 11-3-2020

102. 11-3-2020

103. 11-3-2020

104. 11-3-2020

105. 11-3-2020

106. 11-3-2020

107. 11-3-2020

108. 11-3-2020

109. 11-3-2020

110. 11-3-2020

111. 11-3-2020

112. 11-3-2020

113. 11-3-2020

114. 11-3-2020

115. 11-3-2020

116. 11-3-2020

117. 11-3-2020

118. 11-3-2020

119. 11-3-2020

120. 11-3-2020

121. 11-3-2020

122. 11-3-2020

123. 11-3-2020

124. 11-3-2020

125. 11-3-2020

126. 11-3-2020

127. 11-3-2020

128. 11-3-2020

129. 11-3-2020

130. 11-3-2020

131. 11-3-2020

132. 11-3-2020

133. 11-3-2020

134. 11-3-2020

135. 11-3-2020

136. 11-3-2020

137. 11-3-2020

138. 11-3-2020

139. 11-3-2020

140. 11-3-2020

141. 11-3-2020

142. 11-3-2020

143. 11-3-2020

144. 11-3-2020

145. 11-3-2020

146. 11-3-2020

147. 11-3-2020

148. 11-3-2020

149. 11-3-2020

150. 11-3-2020

151. 11-3-2020

152. 11-3-2020

153. 11-3-2020

154. 11-3-2020

155. 11-3-2020

156. 11-3-2020

157. 11-3-2020

158. 11-3-2020

159. 11-3-2020

160. 11-3-2020

161. 11-3-2020

162. 11-3-2020

163. 11-3-2020

164. 11-3-2020

165. 11-3-2020

166. 11-3-2020

167. 11-3-2020

168. 11-3-2020

169. 11-3-2020

170. 11-3-2020

171. 11-3-2020

172. 11-3-2020

173. 11-3-2020

174. 11-3-2020

175. 11-3-2020

176. 11-3-2020

177. 11-3-2020

178. 11-3-2020

179. 11-3-2020

180. 11-3-2020

181. 11-3-2020

182. 11-3-2020

183. 11-3-2020

184. 11-3-2020

185. 11-3-2020

186. 11-3-2020

187. 11-3-2020

188. 11-3-2020

189. 11-3-2020

190. 11-3-2020

191. 11-3-2020

192. 11-3-2020

193. 11-3-2020

194. 11-3-2020

195. 11-3-2020

196. 11-3-2020

197. 11-3-2020

198. 11-3-2020

199. 11-3-2020

200. 11-3-2020

201. 11-3-2020

202. 11-3-2020

203. 11-3-2020

204. 11-3-2020

205. 11-3-2020

206. 11-3-2020

207. 11-3-2020

208. 11-3-2020

209. 11-3-2020

210. 11-3-2020

211. 11-3-2020

212. 11-3-2020

213. 11-3-2020

214. 11-3-2020

215. 11-3-2020

216. 11-3-2020

217. 11-3-2020

218. 11-3-2020

219. 11-3-2020

220. 11-3-2020

221. 11-3-2020

222. 11-3-2020

223. 11-3-2020

224. 11-3-2020

225. 11-3-2020

226. 11-3-2020

227. 11-3-2020

228. 11-3-2020

229. 11-3-2020

230. 11-3-2020

231. 11-3-2020

232. 11-3-2020

233. 11-3-2020

234. 11-3-2020

235. 11-3-2020

236. 11-3-2020

237. 11-3-2020

238. 11-3-2020

239. 11-3-2020

240. 11-3-2020

241. 11-3-2020

242. 11-3-2020

243. 11-3-2020

244. 11-3-2020